

Lower Thames Crossing

6.2 Environmental Statement Figures

Figure 6.3 - Historic Landscape

APFP Regulation 5(2)(a)
Infrastructure Planning
(Applications: Prescribed Forms and Procedure)
Regulations 2009
Volume 6

DATE: October 2022

Planning Inspectorate Scheme Ref: TR010032
Application Document Ref: TR010032/APP/6.2

VERSION: 1.0

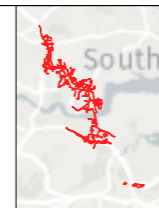
Legend

- Route alignment
 - Order Limits
 - 1km cultural heritage study area
 - Landscape study area
- Historic Landscape Characterisation**
- (A) Fields predominantly bounded by tracks, roads and other rights of way
 - (AA) 18th-20th century woodland plantation
 - (AAA) 18th-19th century agricultural land
 - (B) 19th century Coppices
 - (BB) Allotments
 - (BBB) 20th century agricultural land with boundary loss
 - (C) 19th century Plantations (general)
 - (CC) Ancient Woodland
 - (CCC) 20th - 21st century enclosure
 - (D) Medium regular with straight boundaries (parliamentary type enclosure)
 - (DD) Boundary Loss
 - (DDD) 20th-21st century woodland plantation
 - (E) Orchards
 - (EE) Boundary loss - with relict elements
 - (EEE) 20th-21st century woodland plantation and nature reserve
 - (F) Other pre-1810 woodland
 - (FF) Built-up areas - urban development
 - (FFF) 21st century enclosure
 - (G) Post 1810 settlement (general)
 - (GG) Common with an open margin
 - (GGG) 21st century woodland plantation
 - (H) Prairie fields
 - (HH) Disused mineral extraction
 - (HHH) Built-up Areas - Historic
 - (I) Pre 19th century Coppices
 - (II) Drained reclamation - curvilinear - pre-18th century
 - (III) Built-up areas - historic and modern
 - (J) Pre-1810 parkland
 - (JJ) Drained reclamation - rectilinear - 19th - 20th century
 - (JJJ) Built-up areas - aodern
 - (K) Scattered settlement with paddocks (post 1800 extent)
 - (KK) Dual-axis - rectilinear 'Co-axial' fields
 - (L) Small rectilinear with wavy boundaries
 - (LL) Dog kennels and racetrack 20th century
 - (M) Small regular with straight boundaries (parliamentary type enclosure)
 - (MM) Enclosed meadow
 - (MMM) Electricity substation 20th century
 - (N) Golf courses
 - (NN) Historic earthwork
 - (NNN) Enclosed agricultural land with 20th century boundary loss
 - (O) Industrial complexes and factories
 - (OO) Informal parkland
 - (OOO) Fishery
 - (P) Mud flats
 - (PP) Irregular Sinuous Enclosure
 - (PPP) Nursery with glass house
 - (Q) Reclaimed land
 - (QQ) Leisure/recreation
 - (QQQ) Sewage Works
 - (R) Rectilinear with wavy boundaries (late medieval to 17th / 18th century enclosure)
 - (RR) Mineral extraction
 - (RRR) Solar farm
 - (S) Replanted other pre-1810 Woodland
 - (SS) Motorway
 - (SSS) Military Fort
 - (T) Pre-19th century plantations
 - (TT) Piecemeal enclosure by agreement
 - (TTT) Stations and Sidings
 - (U) Small irregular enclosures
 - (UU) Plotlands
 - (V) Small rectilinear enclosures
 - (VV) Religious institutions
 - (W) Town & city 1810 extent
 - (WW) Sea Defences
 - (X) Village/hamlet 1810 extent
 - (XX) Stud Farm
 - (Y) Post-1801 settlement
 - (YY) Unimproved intertidal
 - (Z) 20th century enclosure
 - (ZZ) Water reservoir

Contains Ordnance Survey data. © Crown copyright and database rights 2022. Ordnance Survey 100030649

P02 S8 21/10/2022 DCO Application MPC JG BF

Rev	Status	Rev. Date	Purpose of revision	Drawn	Chkd	Apprv'd

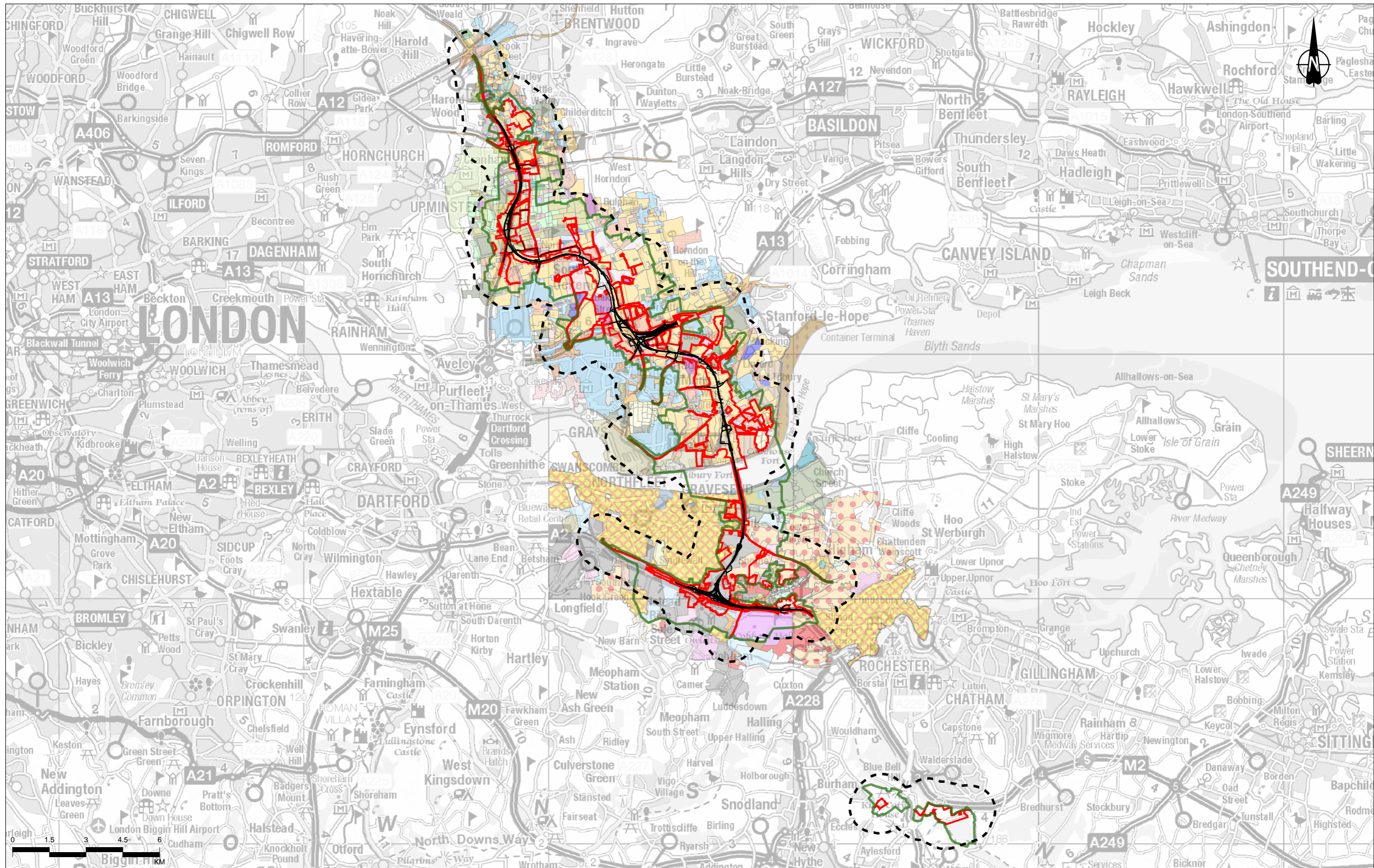


Client

Project

LOWER THAMES CROSSING

Status	DCO APPLICATION		Original Size	A3	Revision	P02
Application Document Number	TR010032/APP/6.2		Scale	N/A		
Drawing Title	Figure 6.3 - Historic Landscape					
Page 1 of 31						
Drawing Number	HE540039-CJV-EHR-SZP_EGNE0000000-DR-LE-50017					




Contains Ordnance Survey data. © Crown copyright and database rights 2022. Ordnance Survey 100030649

P02	S8	21/10/2022	DCO Application	MPC	JG	BF
Rev	Status	Rev. Date	Purpose of revision	Drawn	Checked	Approved

Legend

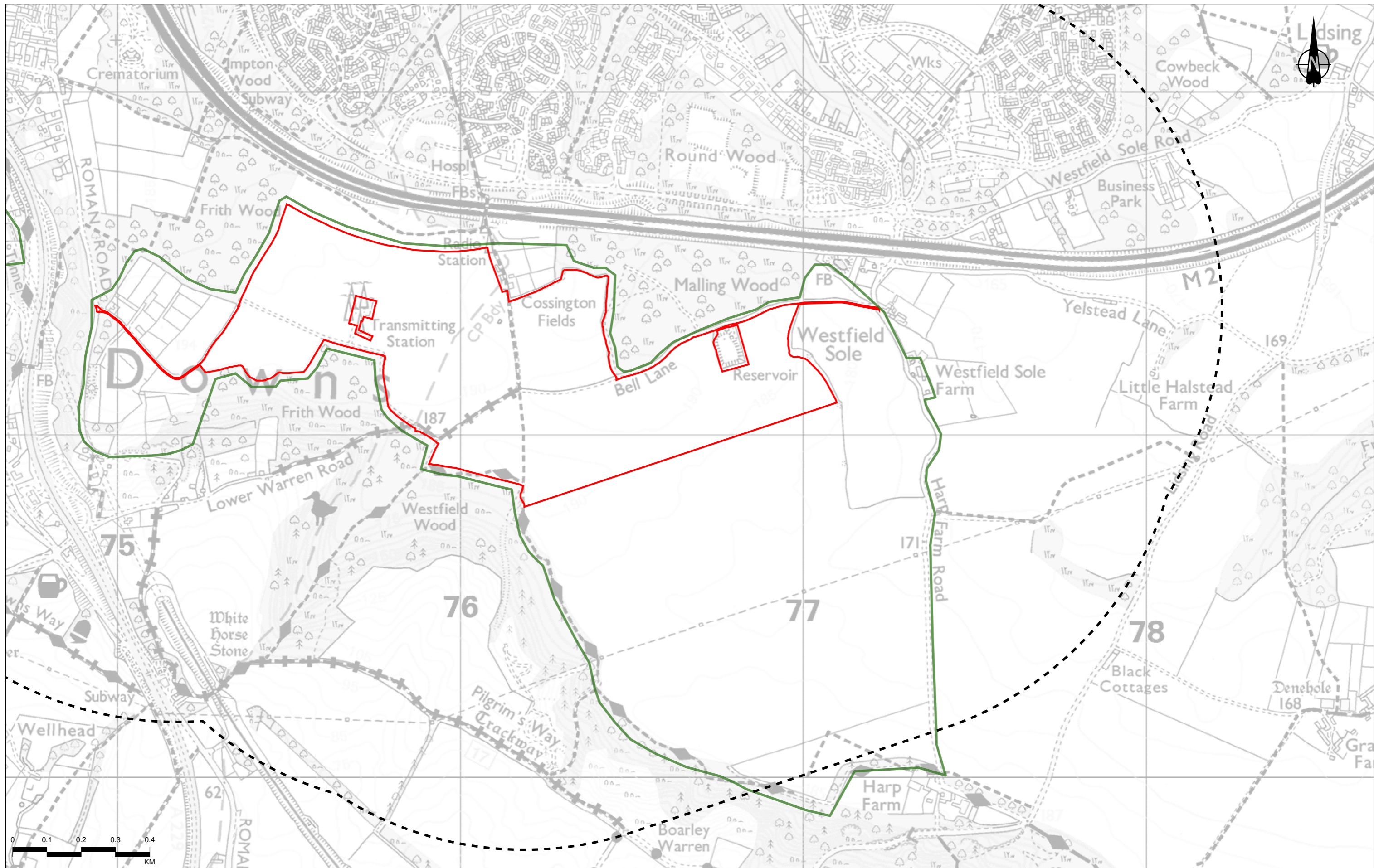
- Route alignment
- ▭ Order Limits
- - - 1km cultural heritage study area
- ▭ Landscape study area



Client

 Project
LOWER THAMES CROSSING

Status	DCO APPLICATION	Original Size	A3	Revision	P02
Application Document Number	TR010032/APP/6.2	Scale	1:140,000		
Drawing Title	Figure 6.3 - Historic landscape				
Drawing Number	HE540039-CJV-EHR-SZP_EGNE0000000-DR-LE-50017				

Page 2 of 31




Contains Ordnance Survey data. © Crown copyright and database rights 2022. Ordnance Survey 100030649

Rev	Status	Rev. Date	Purpose of revision	Drawn	Chkd	Apprvd
P02	S8	21/10/2022	DCO Application	MPC	JG	BF

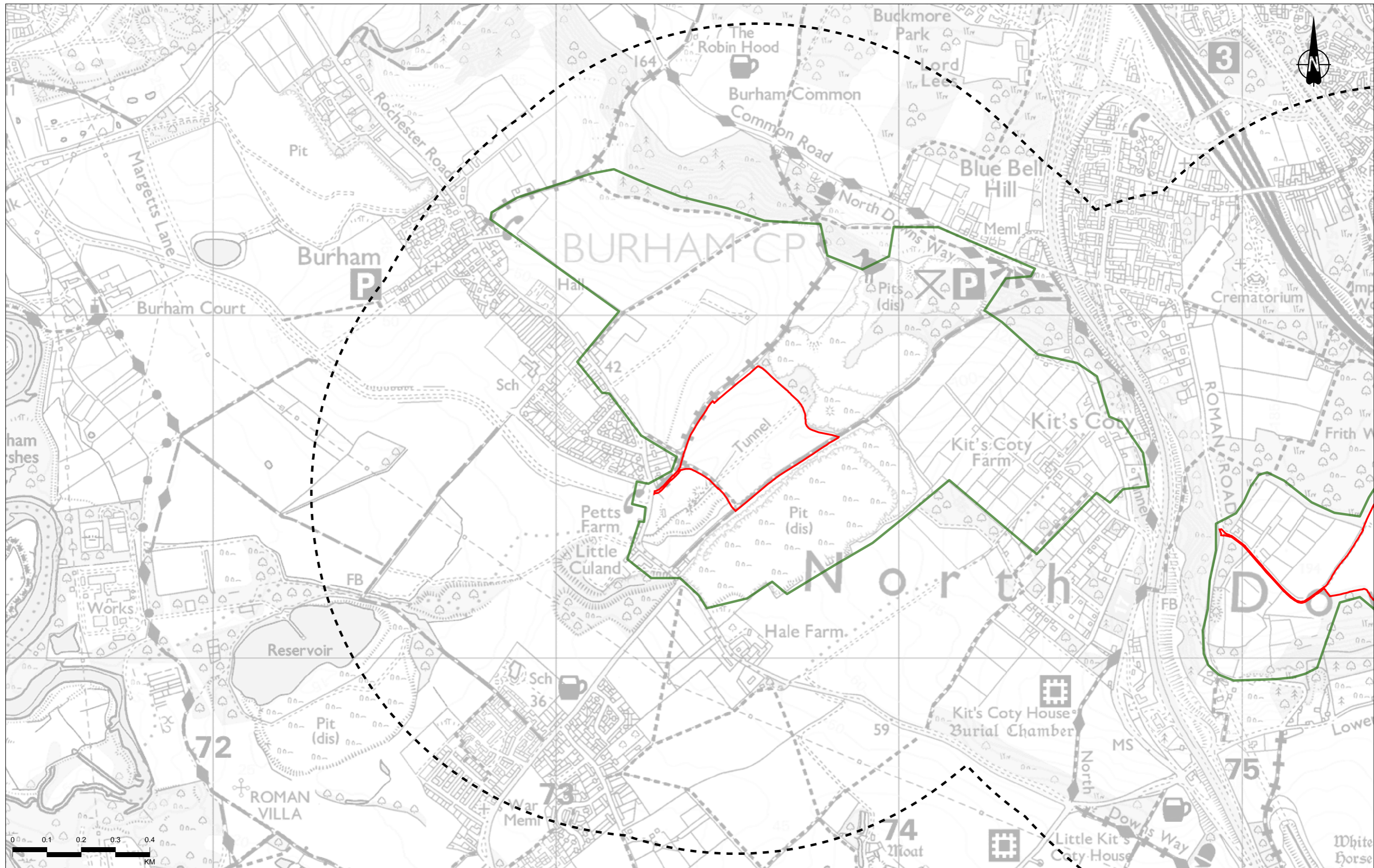
Legend

- Order Limits
- 1km cultural heritage study area
- Landscape study area



Client

 Project
LOWER THAMES CROSSING

Status	DCO APPLICATION	Original Size	A3	Revision	P02
Application Document Number	TR010032/APP/6.2	Scale	1:10,000		
Drawing Title	Figure 6.3 - Historic landscape				
Page 3 of 31					
Drawing Number	HE540039-CJV-EHR-SZP_EGNE0000000-DR-LE-50017				




Contains Ordnance Survey data. © Crown copyright and database rights 2022. Ordnance Survey 100030649

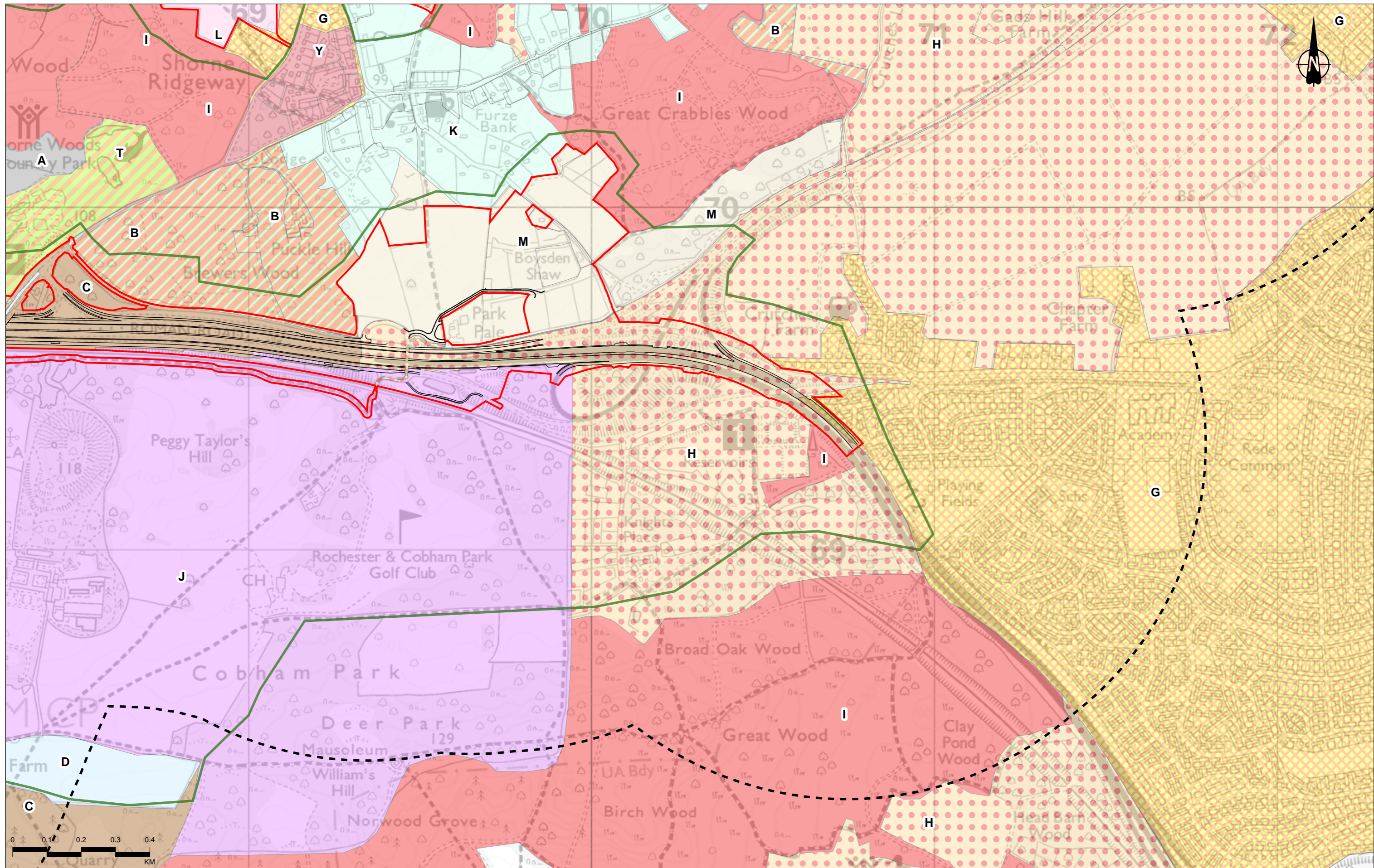
Rev	Status	Rev. Date	Purpose of revision	Drawn	Chkd	Apprvd
P02	S8	21/10/2022	DCO Application	MPC	JG	BF

- Legend**
- Order Limits
 - 1km cultural heritage study area
 - Landscape study area



Client

 Project
LOWER THAMES CROSSING

Status	DCO APPLICATION	Original Size	A3	Revision	P02
Application Document Number	TR010032/APP/6.2	Scale	1:10,000		
Drawing Title	Figure 6.3 - Historic landscape				
Page 4 of 31					
Drawing Number	HE540039-CJV-EHR-SZP_EGNE0000000-DR-LE-50017				



Contains Ordnance Survey data. © Crown copyright and database rights 2022. Ordnance Survey 100030649

Rev	Status	Rev. Date	Purpose of revision	Drawn	Chkd	Appr'd
P02	S8	21/10/2022	DCO Application	MPC	JG	BF

Legend

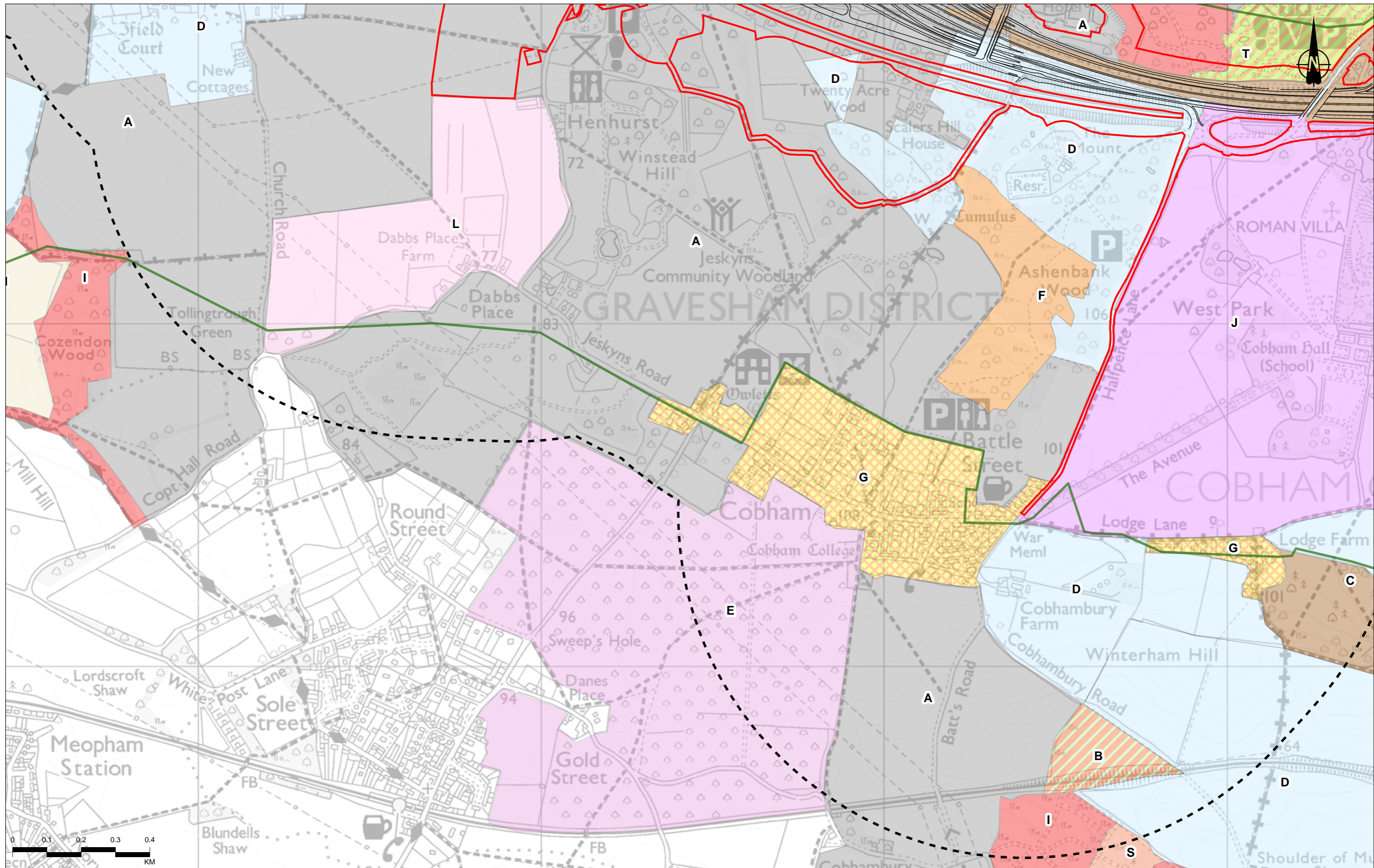
- Route alignment
- ▭ Order Limits
- - - 1km cultural heritage study area
- ▭ Landscape study area



Client
 national highways

Project
LOWER THAMES CROSSING

Status	DCO APPLICATION	Original Size	A3	Revision	P02
Application Document Number	TR010032/APP/6.2	Scale	1:10,000		
Drawing Title	Figure 6.3 - Historic landscape				
Page 5 of 31					
Drawing Number	HE540039-CJV-EHR-SZP_EGNE0000000-DR-LE-50017				

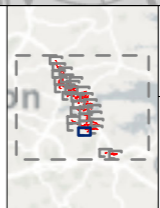


Contains Ordnance Survey data. © Crown copyright and database rights 2022. Ordnance Survey 100030649

Rev	Status	Rev. Date	Purpose of revision	Drawn	Chkd	Apprvd
P02	S8	21/10/2022	DCO Application	MPC	JG	BF

Legend

- Route alignment
- Order Limits
- 1km cultural heritage study area
- Landscape study area

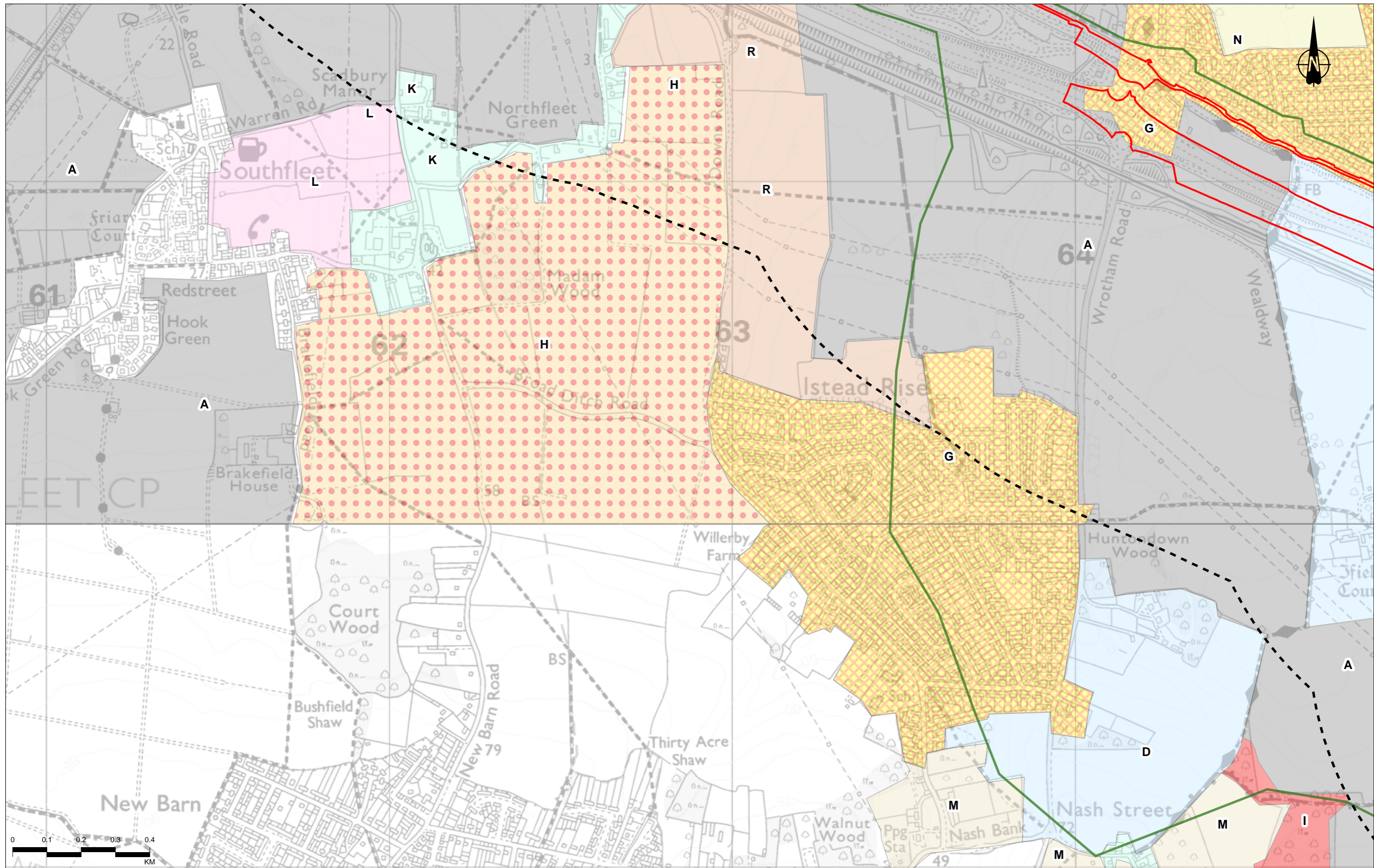


Client: **national highways**

Project: **LOWER THAMES CROSSING**

Status	DCO APPLICATION	Original Size	A3	Revision	P02
Application Document Number	TR010032/APP/6.2	Scale	1:10,000		
Drawing Title	Figure 6.3 - Historic landscape				
Page 6 of 31					
Drawing Number	HE540039-CJV-EHR-SZP_EGNE0000000-DR-LE-50017				

Z:\Environment\Environmental Statement\06. Cultural Heritage\ES figures\HE540039-CJV-EHR-SZP_EGNE0000000-DR-LE-50017 - Figure 6.3 - Historic Landscape.aprx




Contains Ordnance Survey data. © Crown copyright and database rights 2022. Ordnance Survey 100030649

Rev	Status	Rev. Date	Purpose of revision	Drawn	Chkd	Apprv'd
P02	S8	21/10/2022	DCO Application	MPC	JG	BF


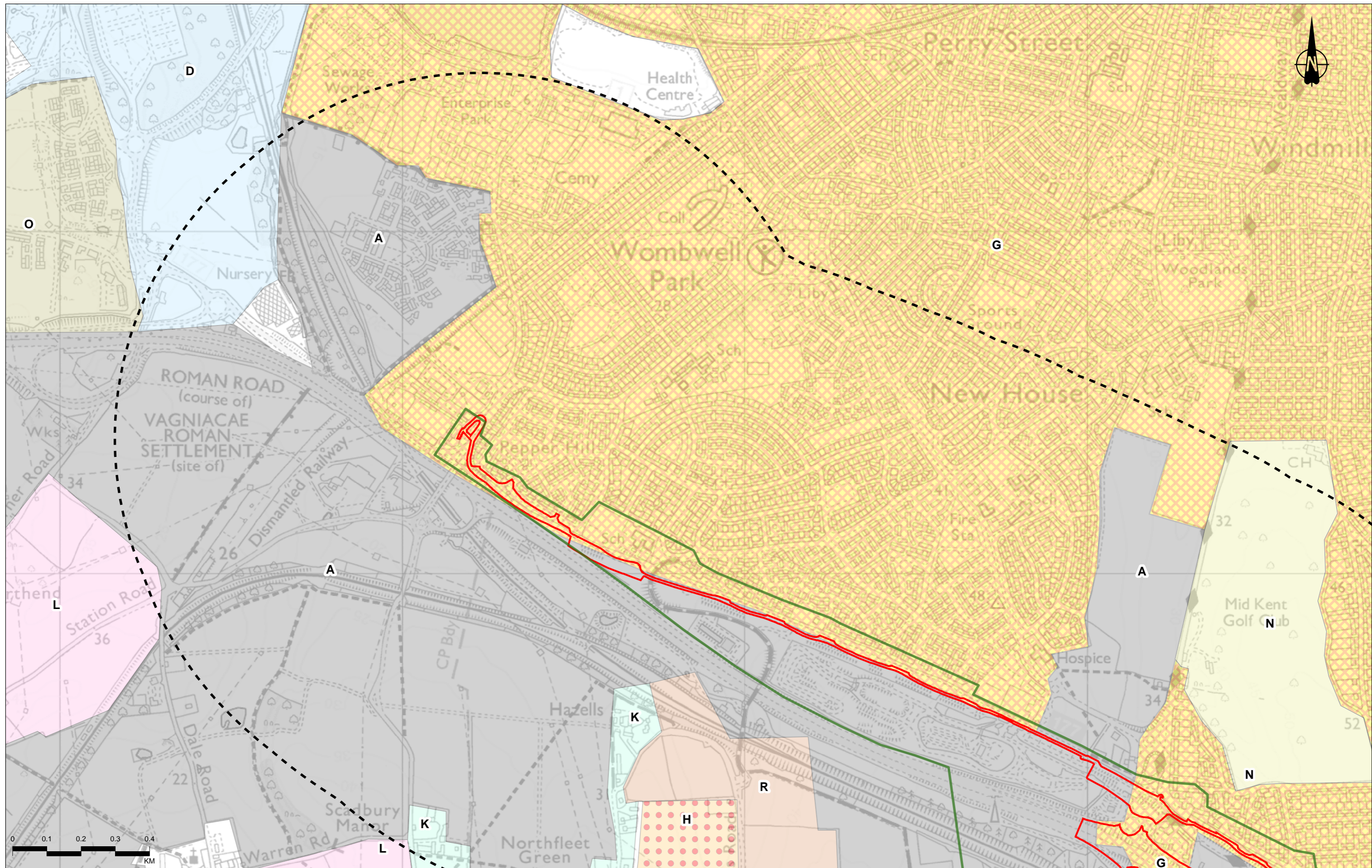
Legend

- Order Limits
- 1km cultural heritage study area
- Landscape study area



Client

 Project
LOWER THAMES CROSSING

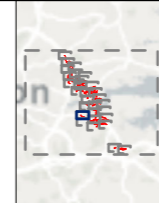
Status	DCO APPLICATION	Original Size	A3	Revision	P02
Application Document Number	TR010032/APP/6.2	Scale	1:10,000		
Drawing Title	Figure 6.3 - Historic landscape				
Page 7 of 31					
Drawing Number	HE540039-CJV-EHR-SZP_EGNE0000000-DR-LE-50017				



Legend

- Order Limits
- 1km cultural heritage study area
- Landscape study area

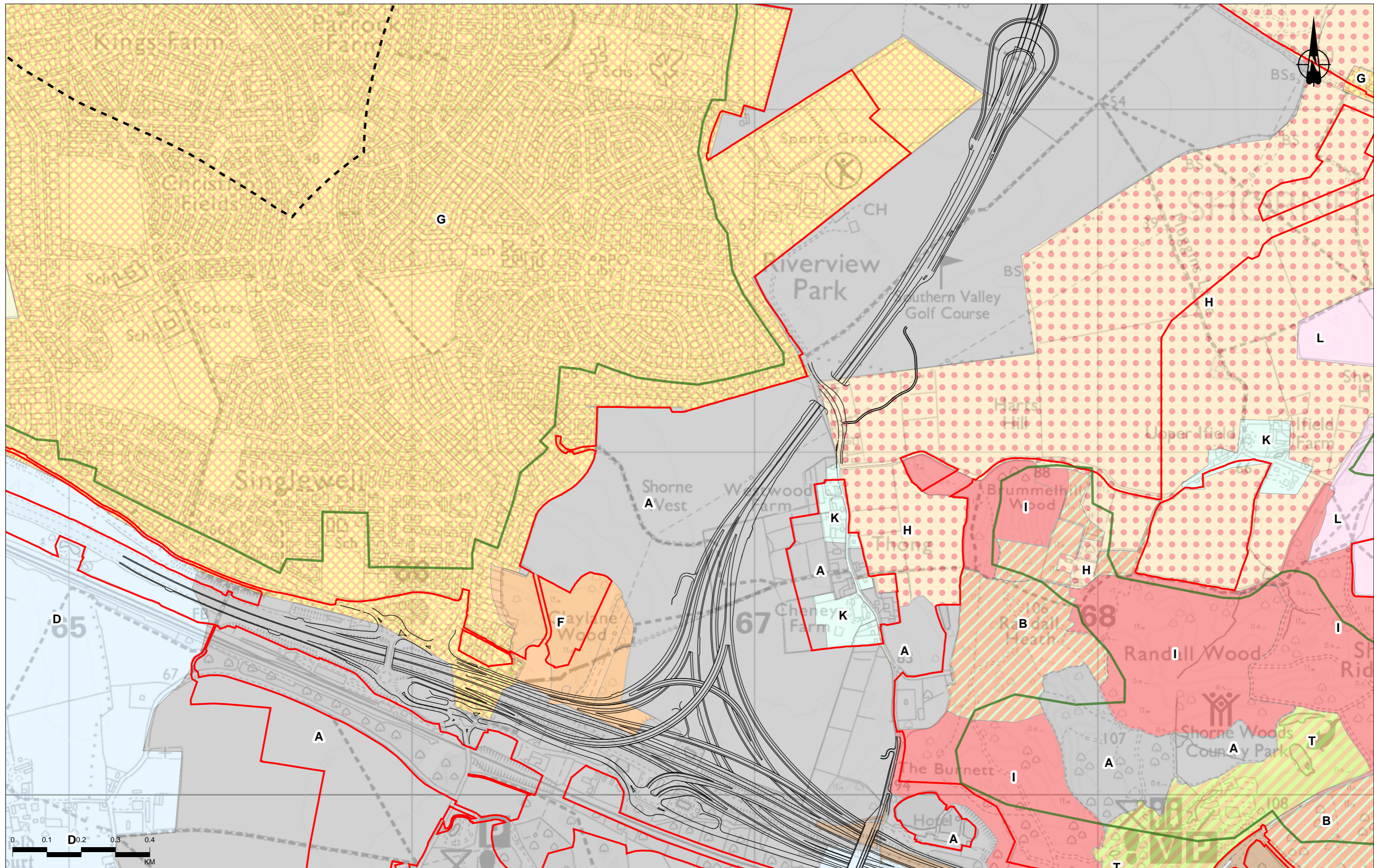
Rev	Status	Rev. Date	Purpose of revision	Drawn	Chkd	Appr'd
P02	S8	21/10/2022	DCO Application	MPC	JG	BF



Client
national highways

Project
LOWER THAMES CROSSING

Status	DCO APPLICATION	Original Size	A3	Revision	P02
Application Document Number	TR010032/APP/6.2	Scale	1:10,000		
Drawing Title	Figure 6.3 - Historic landscape				
Page 8 of 31					
Drawing Number	HE540039-CJV-EHR-SZP_EGNE0000000-DR-LE-50017				



Contains Ordnance Survey data. © Crown copyright and database rights 2022. Ordnance Survey 100030649

Rev	Status	Rev. Date	Purpose of revision	Drawn	Chkd	Apprv'd
P02	S8	21/10/2022	DCO Application	MPC	JG	BF

Legend

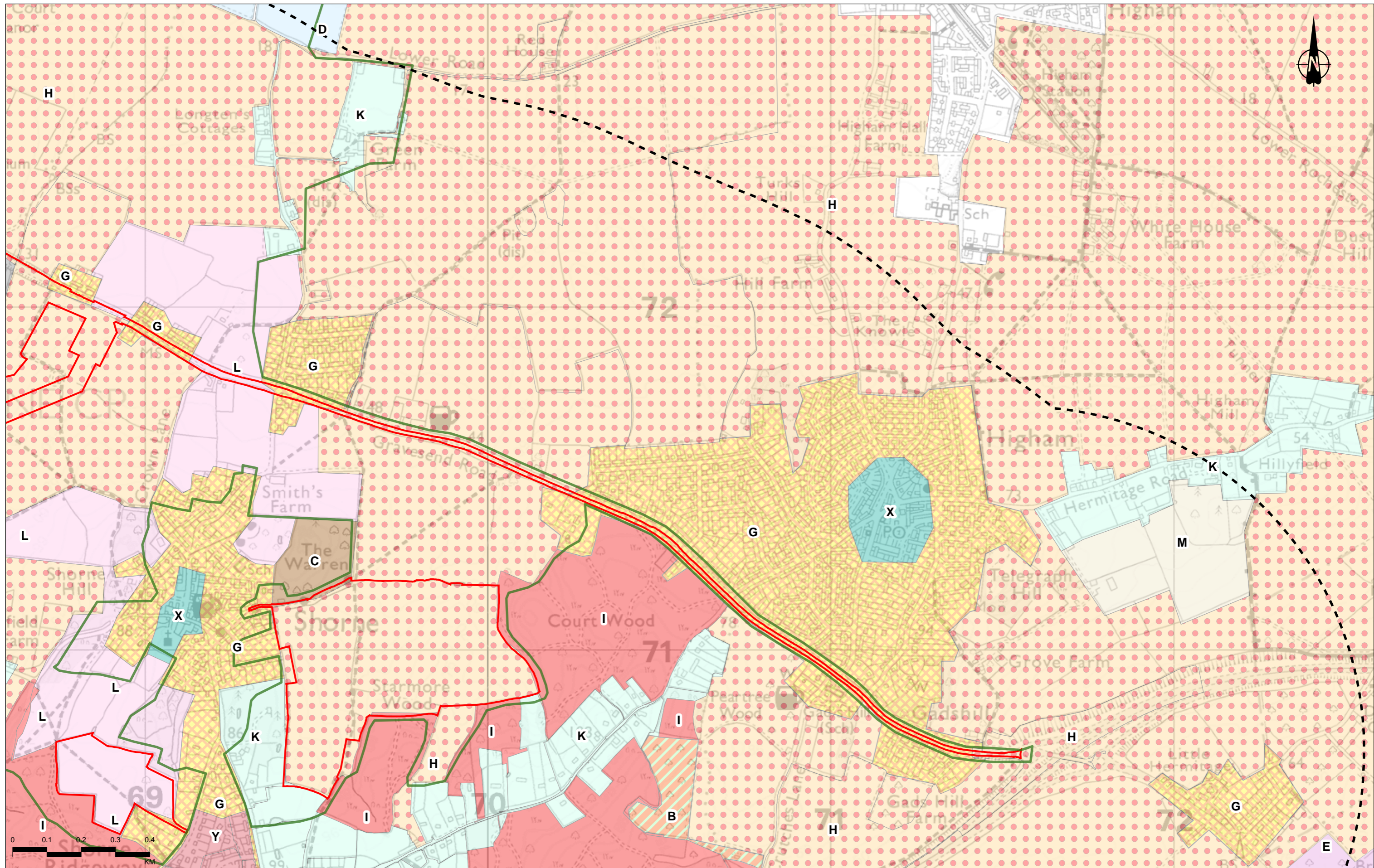
- Route alignment
- ▭ Order Limits
- - - 1km cultural heritage study area
- ▭ Landscape study area



Client
 national highways

Project
LOWER THAMES CROSSING

Status	DCO APPLICATION	Original Size	A3	Revision	P02
Application Document Number	TR010032/APP/6.2	Scale	1:10,000		
Drawing Title	Figure 6.3 - Historic landscape				
Page 9 of 31					
Drawing Number	HE540039-CJV-EHR-SZP_EGNE0000000-DR-LE-50017				




Contains Ordnance Survey data. © Crown copyright and database rights 2022. Ordnance Survey 100030649

Rev	Status	Rev. Date	Purpose of revision	Drawn	Chkd	Apprv'd
P02	S8	21/10/2022	DCO Application	MPC	JG	BF

Legend

- Order Limits
- 1km cultural heritage study area
- Landscape study area

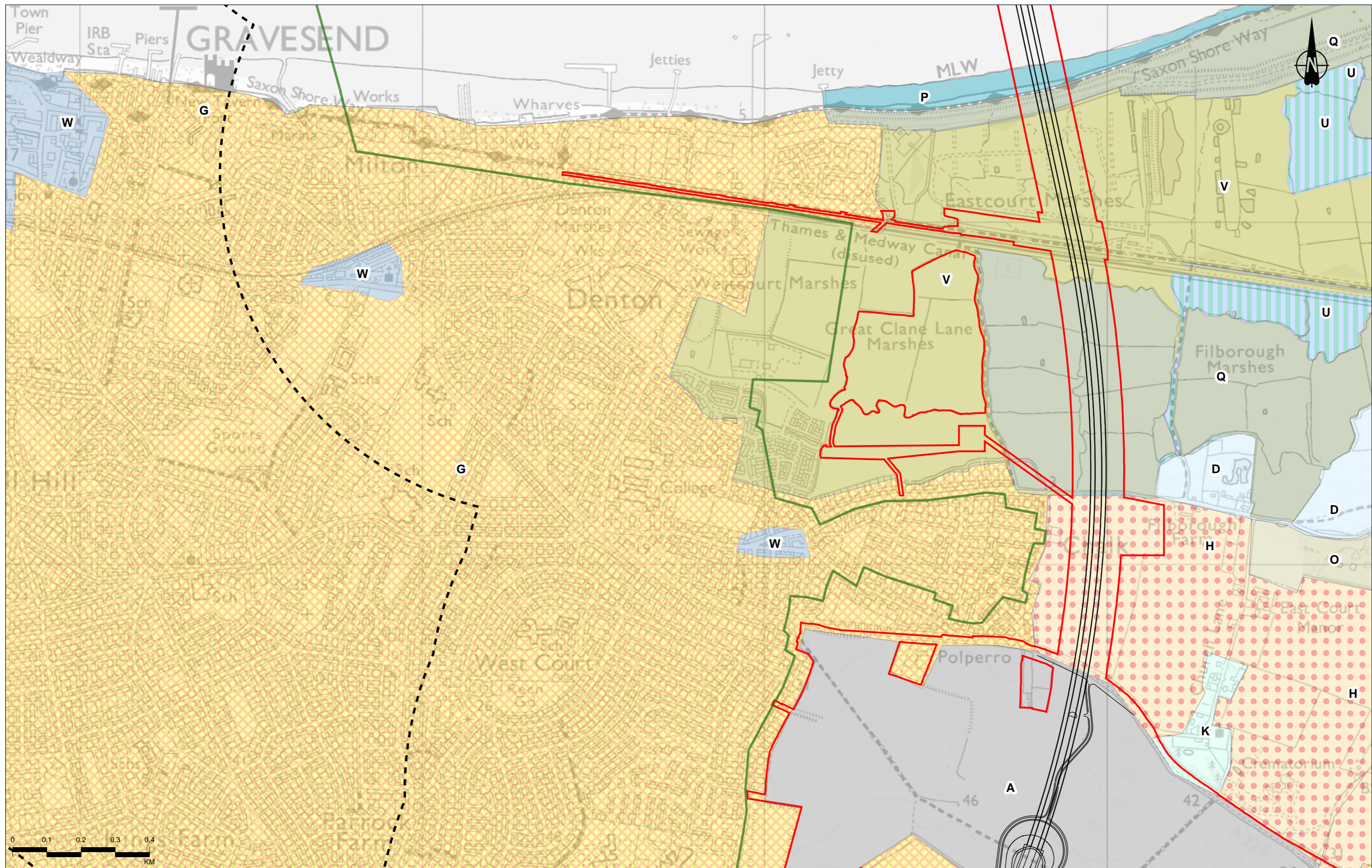


Client

 Project
LOWER THAMES CROSSING

Status	DCO APPLICATION	Original Size	A3	Revision	P02
Application Document Number	TR010032/APP/6.2	Scale	1:10,000		
Drawing Title	Figure 6.3 - Historic landscape				
Drawing Number	HE540039-CJV-EHR-SZP_EGNE0000000-DR-LE-50017				

Page 10 of 31

Z:\Environment\Environmental Statement\06. Cultural Heritage\ES figures\HE540039-CJV-EHR-SZP_EGNE0000000-DR-LE-50017 - Figure 6.3 - Historic Landscape.aprx

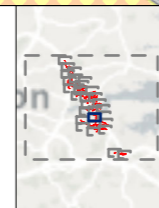


Contains Ordnance Survey data. © Crown copyright and database rights 2022. Ordnance Survey 100030649

Rev	Status	Rev. Date	Purpose of revision	Drawn	Chkd	Apprv'd
P02	S8	21/10/2022	DCO Application	MPC	JG	BF

Legend

- Route alignment
- Order Limits
- 1km cultural heritage study area
- Landscape study area



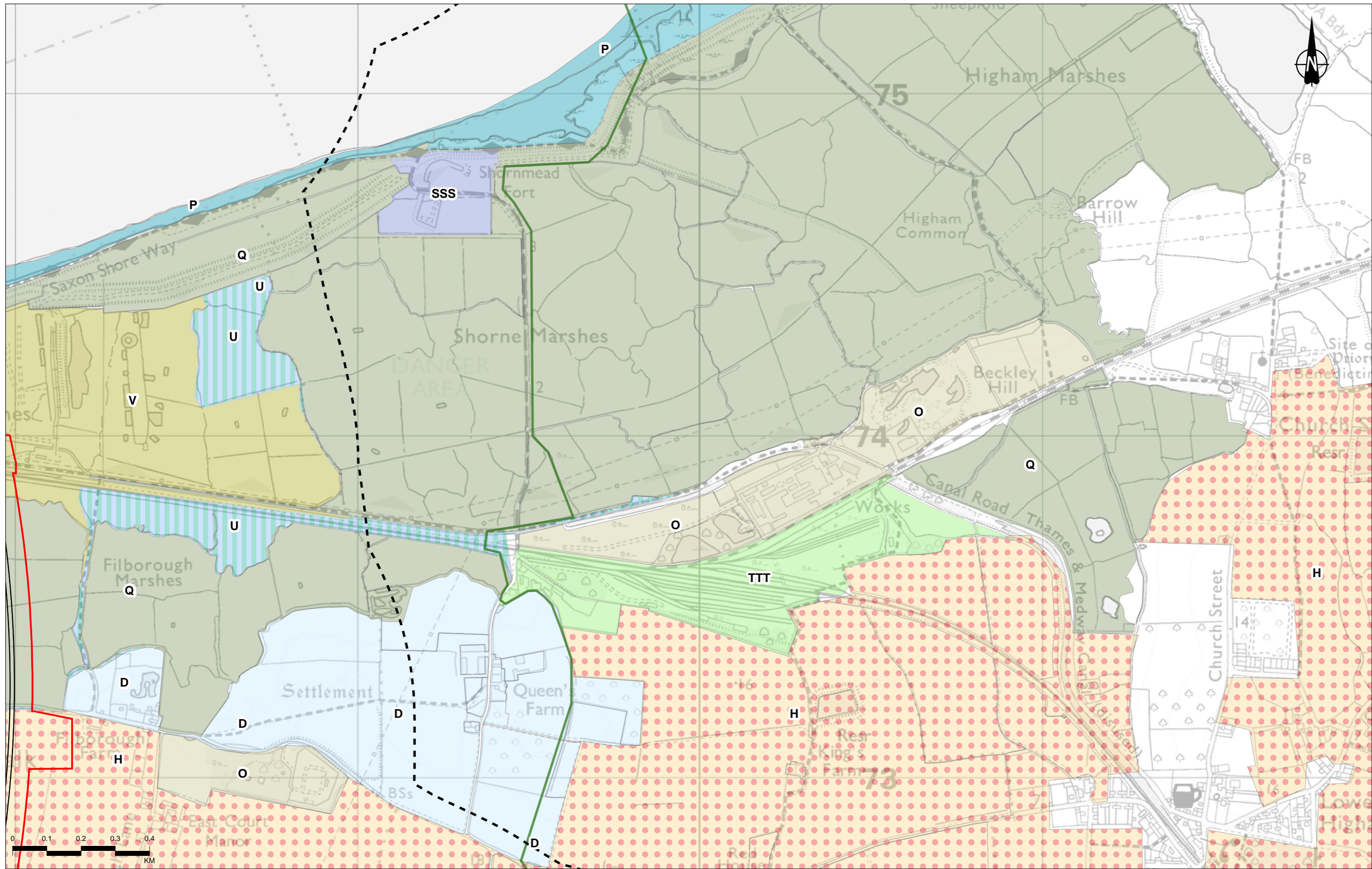
Client
 national highways

Project
LOWER THAMES CROSSING

Status	DCO APPLICATION	Original Size	A3	Revision	P02
Application Document Number	TR010032/APP/6.2	Scale	1:10,000		
Drawing Title	Figure 6.3 - Historic landscape				
Drawing Number	HE540039-CJV-EHR-SZP_EGNE0000000-DR-LE-50017				

Page 11 of 31

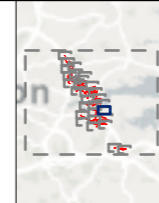
Z:\Environment\Environmental Statement\06. Cultural Heritage\ES figures\HE540039-CJV-EHR-SZP_EGNE0000000-DR-LE-50017 - Figure 6.3 - Historic Landscape.aprx



Contains Ordnance Survey data. © Crown copyright and database rights 2022. Ordnance Survey 100030649

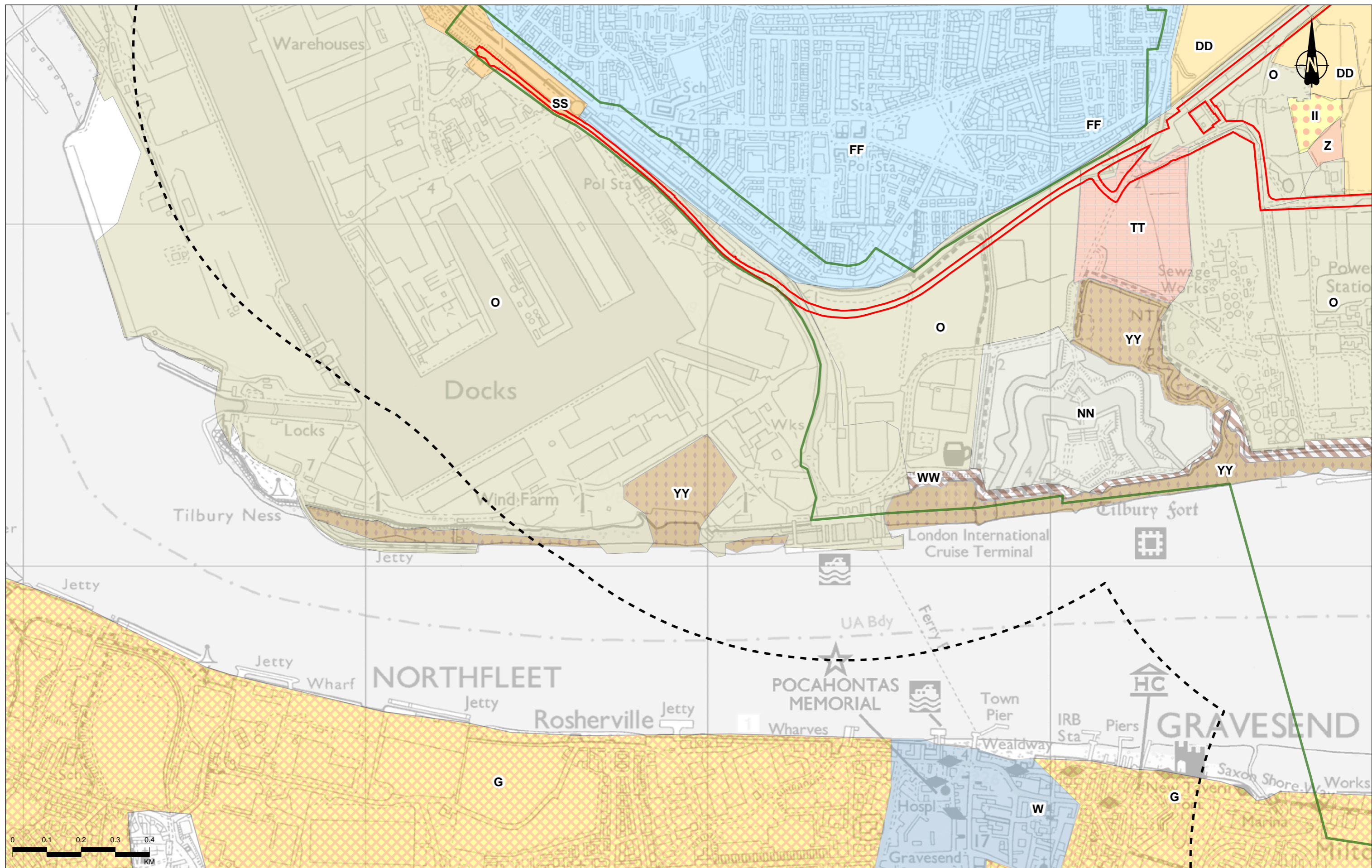
Rev	Status	Rev. Date	Purpose of revision	Drawn	Chkd	Appr'd
P02	S8	21/10/2022	DCO Application	MPC	JG	BF

- Legend**
- Route alignment
 - ▭ Order Limits
 - - - 1km cultural heritage study area
 - ▭ Landscape study area



Client
 national highways
 Project
LOWER THAMES CROSSING

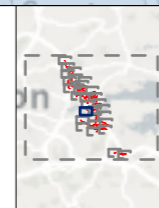
Status	DCO APPLICATION	Original Size	A3	Revision	P02
Application Document Number	TR010032/APP/6.2	Scale	1:10,000		
Drawing Title	Figure 6.3 - Historic landscape				
Page 12 of 31					
Drawing Number	HE540039-CJV-EHR-SZP_EGNE0000000-DR-LE-50017				



P02	S8	21/10/2022	DCO Application	MPC	JG	BF
Rev	Status	Rev. Date	Purpose of revision	Drawn	Chkd	Apprv'd

Legend

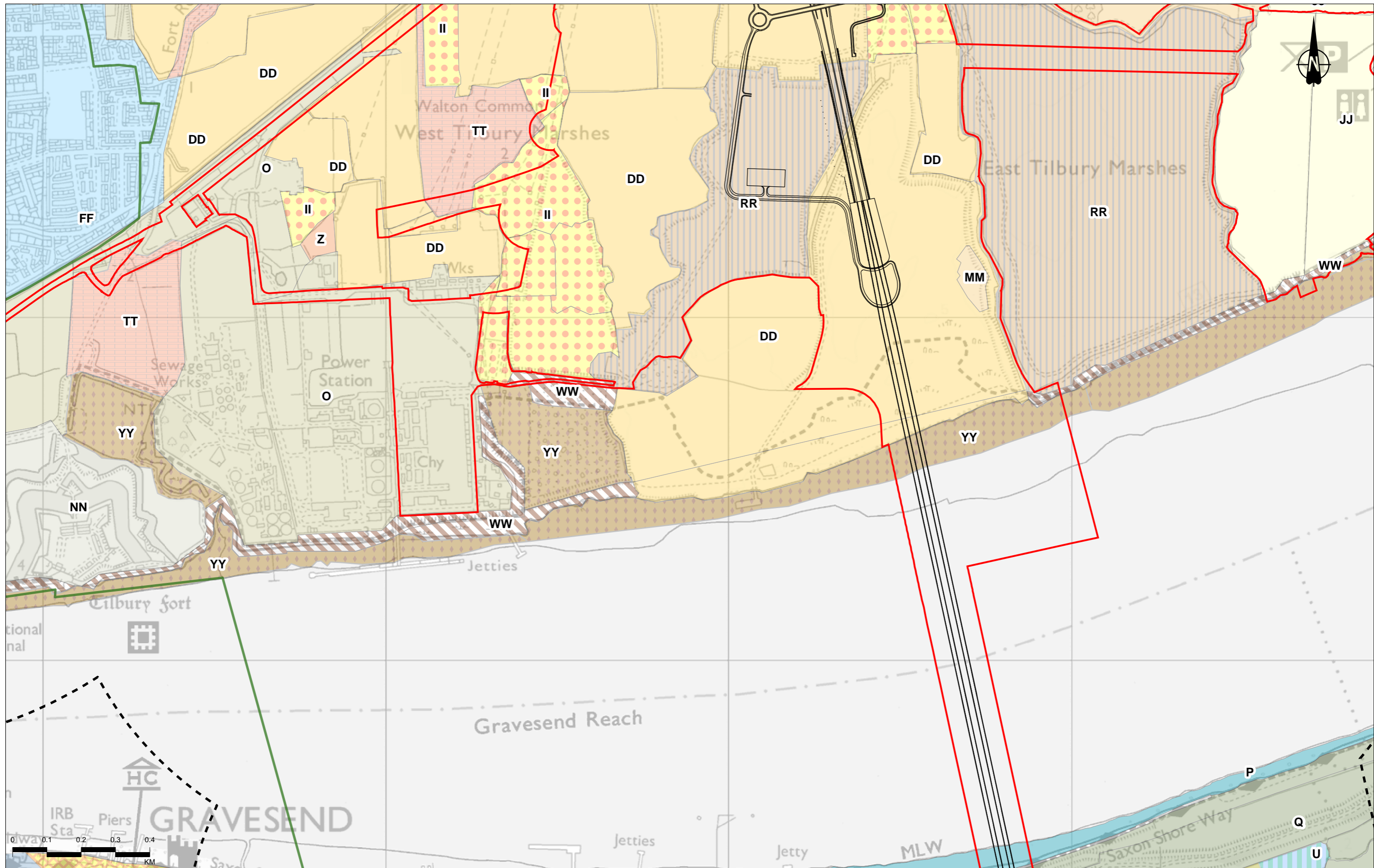
- Order Limits
- 1km cultural heritage study area
- Landscape study area



Client
 national highways

Project
LOWER THAMES CROSSING

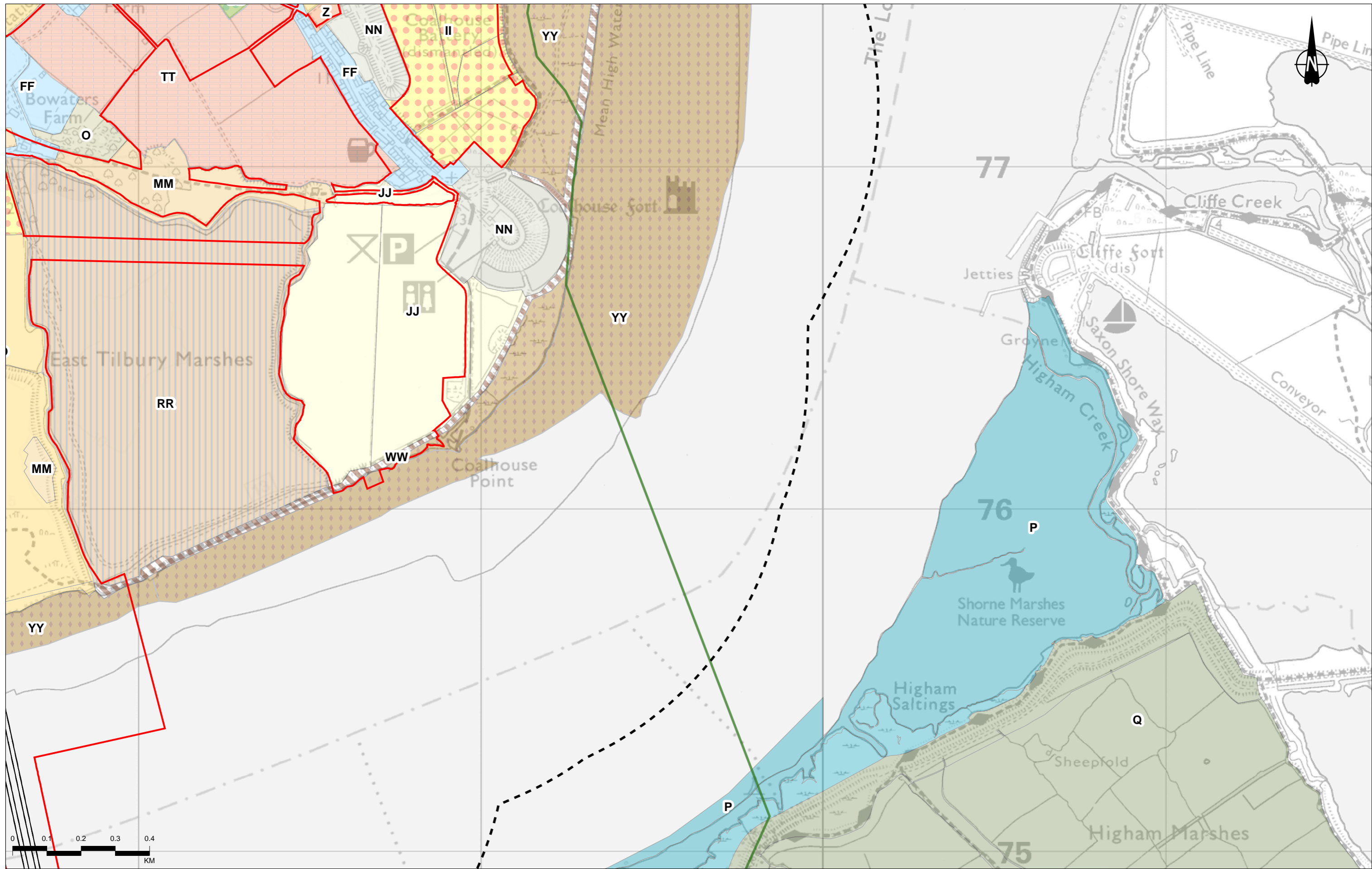
Status	DCO APPLICATION	Original Size	A3	Revision	P02
Application Document Number	TR010032/APP/6.2	Scale	1:10,000		
Drawing Title	Figure 6.3 - Historic landscape				
Drawing Number	HE540039-CJV-EHR-SZP_EGNE0000000-DR-LE-50017				



- Legend**
- Route alignment
 - ▭ Order Limits
 - - - 1km cultural heritage study area
 - ▭ Landscape study area

P02	S8	21/10/2022	DCO Application	MPC	JG	BF
Rev	Status	Rev. Date	Purpose of revision	Drawn	Chkd	Appr'd

	Client	Status	DCO APPLICATION	Original Size	A3	Revision	P02	
	Project	Application Document Number	TR010032/APP/6.2	Scale	1:10,000			
		Drawing Title	Figure 6.3 - Historic landscape					
		Page 14 of 31						
		Drawing Number	HE540039-CJV-EHR-SZP_EGNE0000000-DR-LE-50017					

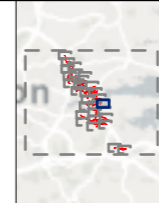


Contains Ordnance Survey data. © Crown copyright and database rights 2022. Ordnance Survey 100030649

Rev	Status	Rev. Date	Purpose of revision	Drawn	Chkd	Appr'd
P02	S8	21/10/2022	DCO Application	MPC	JG	BF

Legend

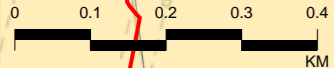
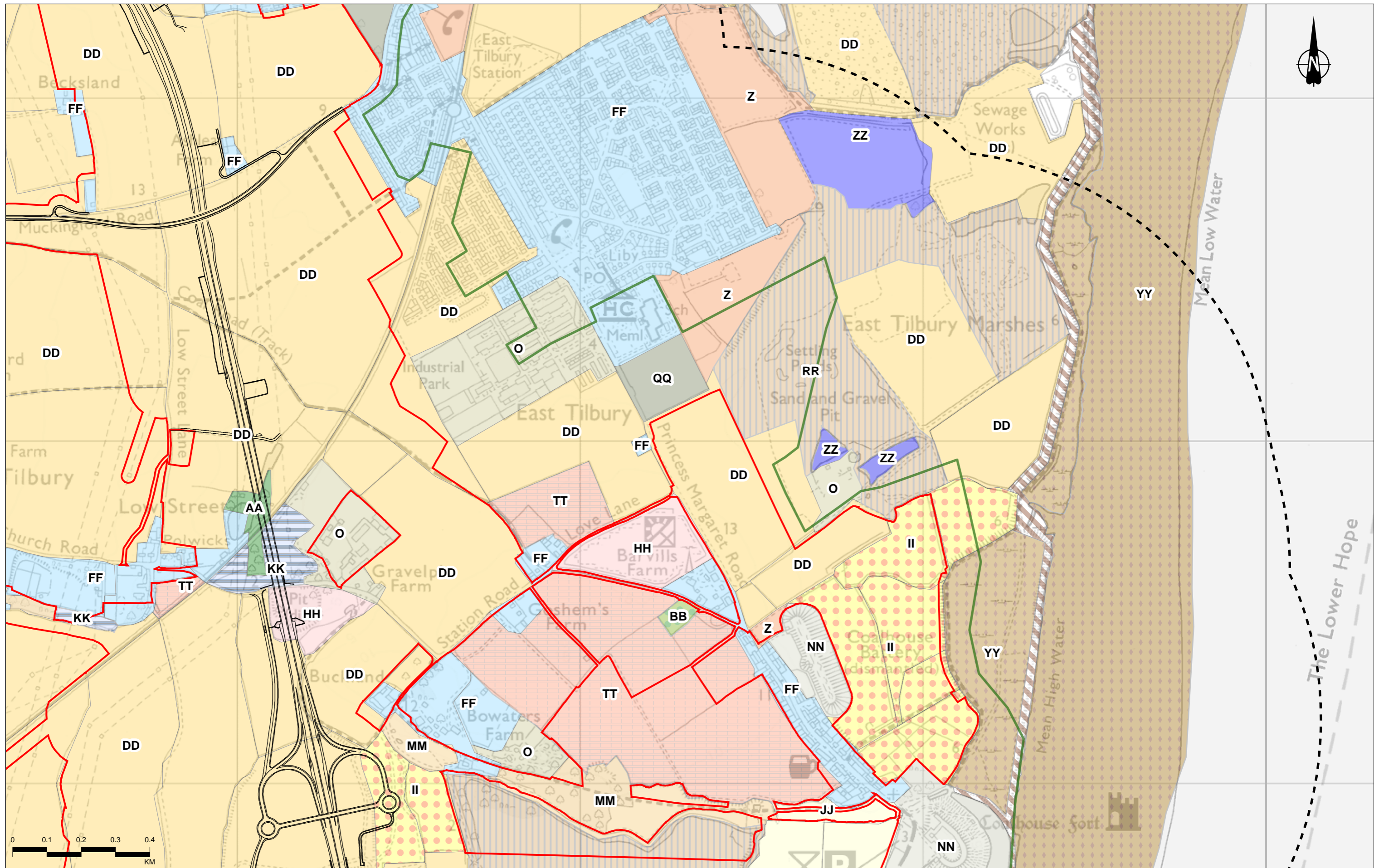
- Route alignment
- ▭ Order Limits
- - - 1km cultural heritage study area
- ▭ Landscape study area



Client
 national highways

Project
LOWER THAMES CROSSING

Status	DCO APPLICATION	Original Size	A3	Revision	P02
Application Document Number	TR010032/APP/6.2	Scale	1:10,000		
Drawing Title	Figure 6.3 - Historic landscape				
Page 15 of 31					
Drawing Number	HE540039-CJV-EHR-SZP_EGNE0000000-DR-LE-50017				



Contains Ordnance Survey data. © Crown copyright and database rights 2022. Ordnance Survey 100030649

Rev	Status	Rev. Date	Purpose of revision	Drawn	Chkd	Apprv'd
P02	S8	21/10/2022	DCO Application	MPC	JG	BF

- Legend**
- Route alignment
 - ▭ Order Limits
 - ▭ 1km cultural heritage study area
 - ▭ Landscape study area

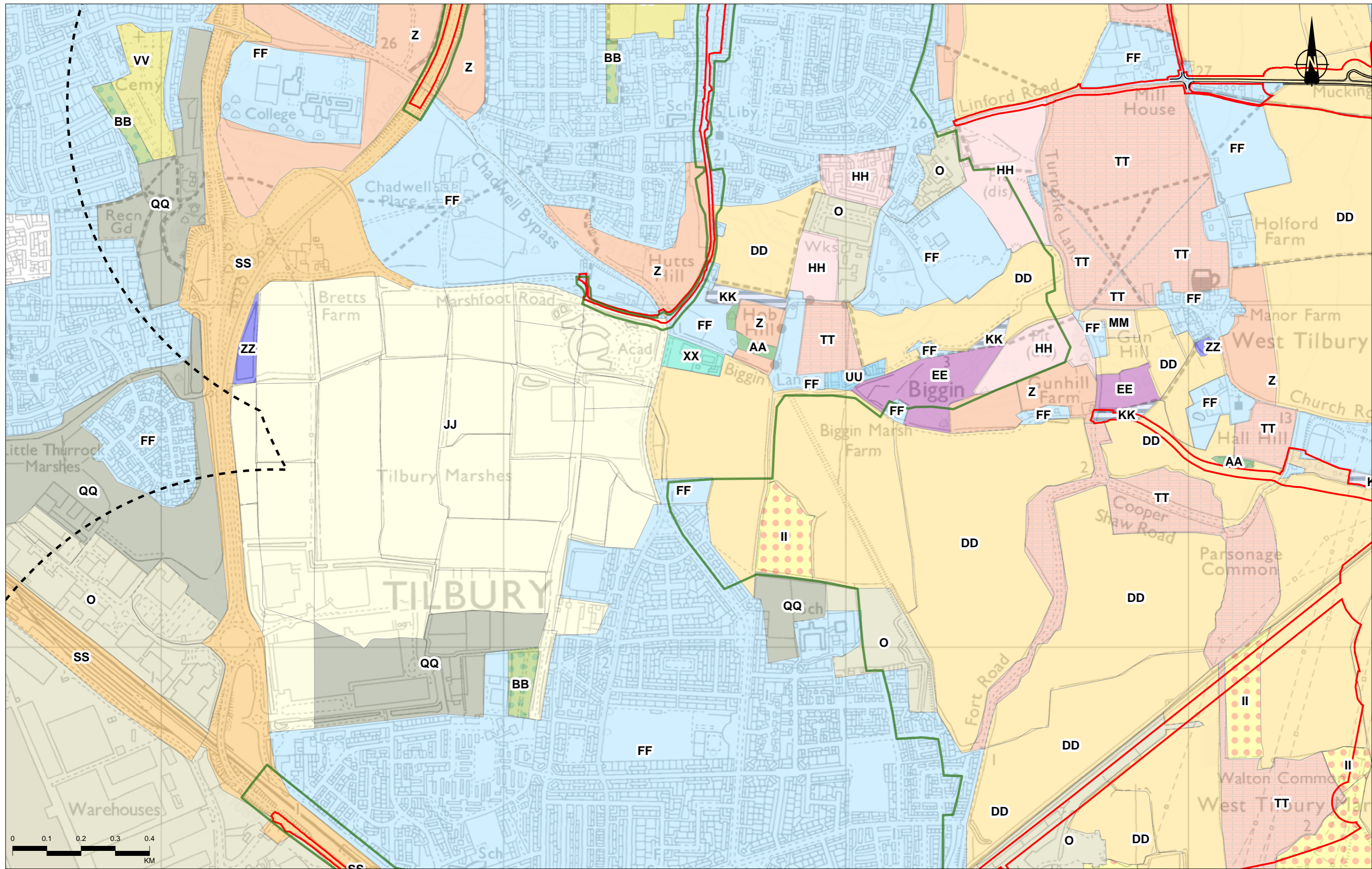


Client
national highways

Project
LOWER THAMES CROSSING

Status	DCO APPLICATION	Original Size	A3	Revision	P02
Application Document Number	TR010032/APP/6.2	Scale	1:10,000		
Drawing Title	Figure 6.3 - Historic landscape				
	Page 16 of 31				
Drawing Number	HE540039-CJV-EHR-SZP_EGNE0000000-DR-LE-50017				

Z:\Environment\Environmental Statement\06. Cultural Heritage\ES figures\HE540039-CJV-EHR-SZP_EGNE0000000-DR-LE-50017 - Figure 6.3 - Historic Landscape.aprx

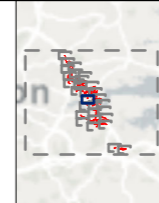


Contains Ordnance Survey data. © Crown copyright and database rights 2022. Ordnance Survey 100030649

Rev	Status	Rev. Date	Purpose of revision	Drawn	Chkd	Appr'd
P02	S8	21/10/2022	DCO Application	MPC	JG	BF

Legend

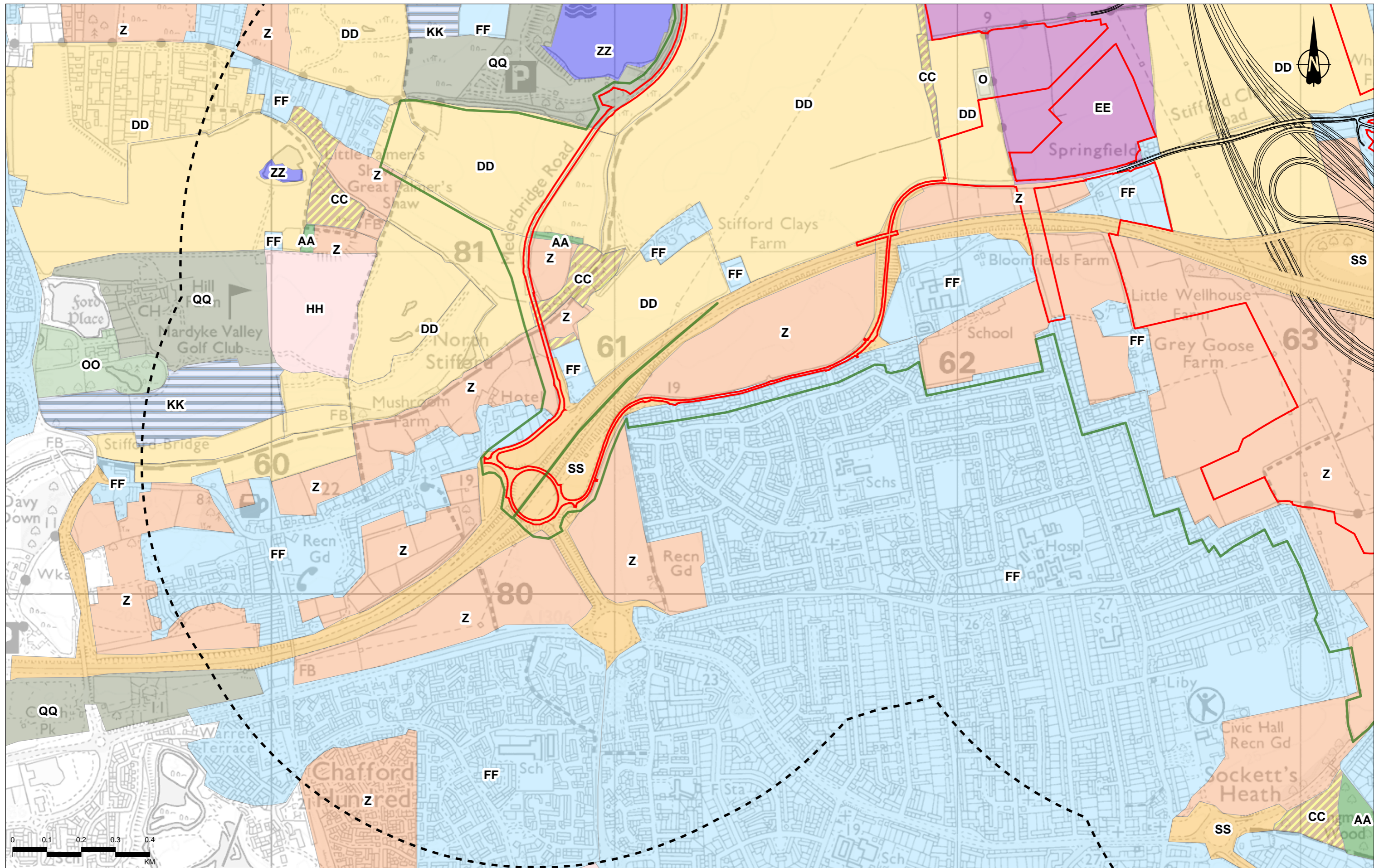
- Route alignment
- Order Limits
- 1km cultural heritage study area
- Landscape study area



Client
 national highways

Project
LOWER THAMES CROSSING

Status	DCO APPLICATION	Original Size	A3	Revision	P02
Application Document Number	TR010032/APP/6.2	Scale	1:10,000		
Drawing Title	Figure 6.3 - Historic landscape				
Drawing Number	HE540039-CJV-EHR-SZP_EGNE0000000-DR-LE-50017				



Contains Ordnance Survey data. © Crown copyright and database rights 2022. Ordnance Survey 100030649

Rev	Status	Rev. Date	Purpose of revision	Drawn	Chkd	Appr'd
P02	S8	21/10/2022	DCO Application	MPC	JG	BF

Legend

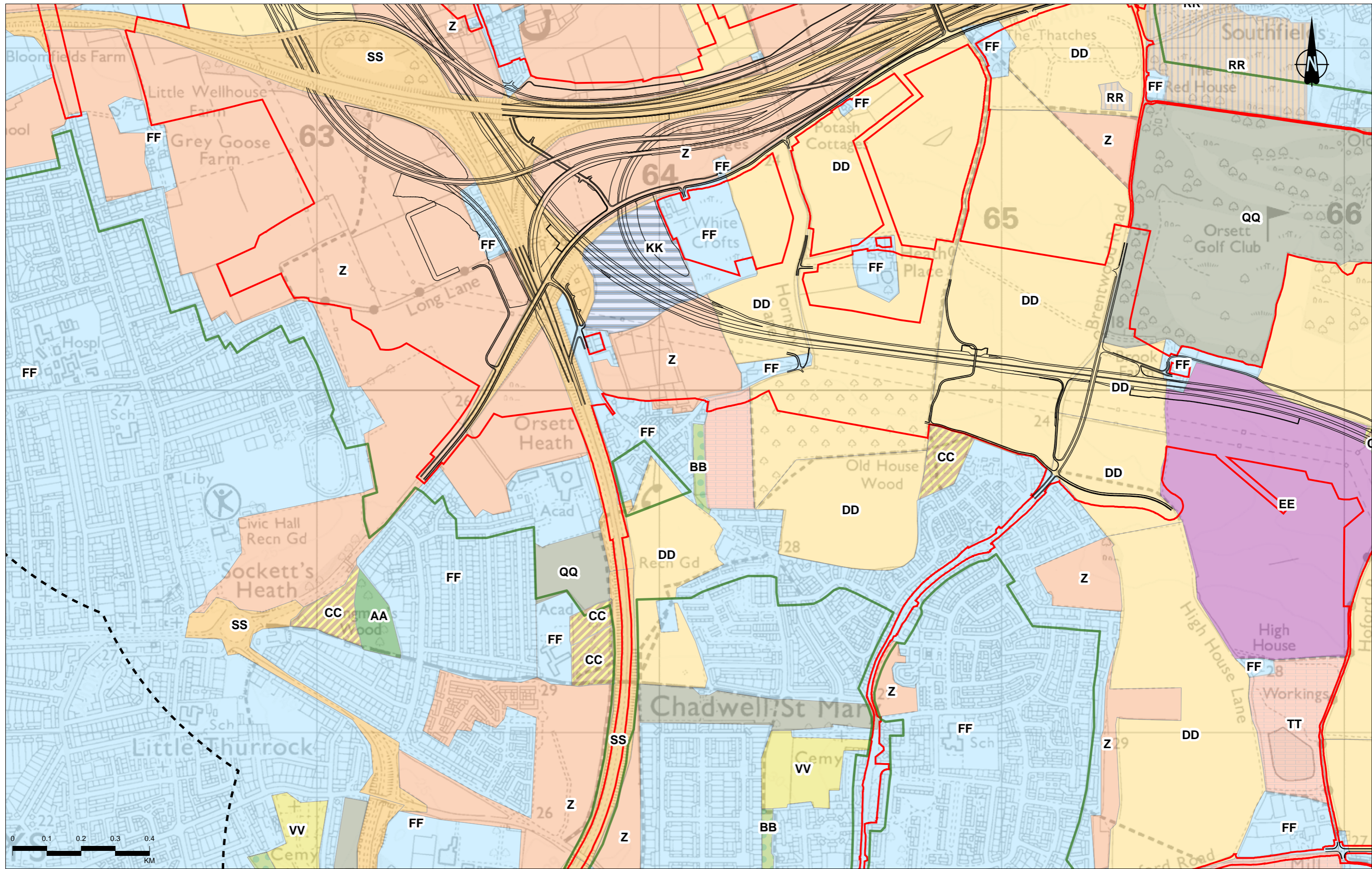
- Route alignment
- Order Limits
- 1km cultural heritage study area
- Landscape study area



Client
 national highways

Project
LOWER THAMES CROSSING

Status	DCO APPLICATION	Original Size	A3	Revision	P02
Application Document Number	TR010032/APP/6.2	Scale	1:10,000		
Drawing Title	Figure 6.3 - Historic landscape				
Page 18 of 31					
Drawing Number	HE540039-CJV-EHR-SZP_EGNE0000000-DR-LE-50017				

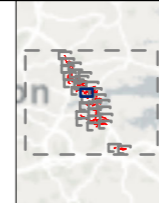


Contains Ordnance Survey data. © Crown copyright and database rights 2022. Ordnance Survey 100030649

Rev	Status	Rev. Date	Purpose of revision	Drawn	Chkd	Apprv'd
P02	S8	21/10/2022	DCO Application	MPC	JG	BF

Legend

- Route alignment
- Order Limits
- 1km cultural heritage study area
- Landscape study area

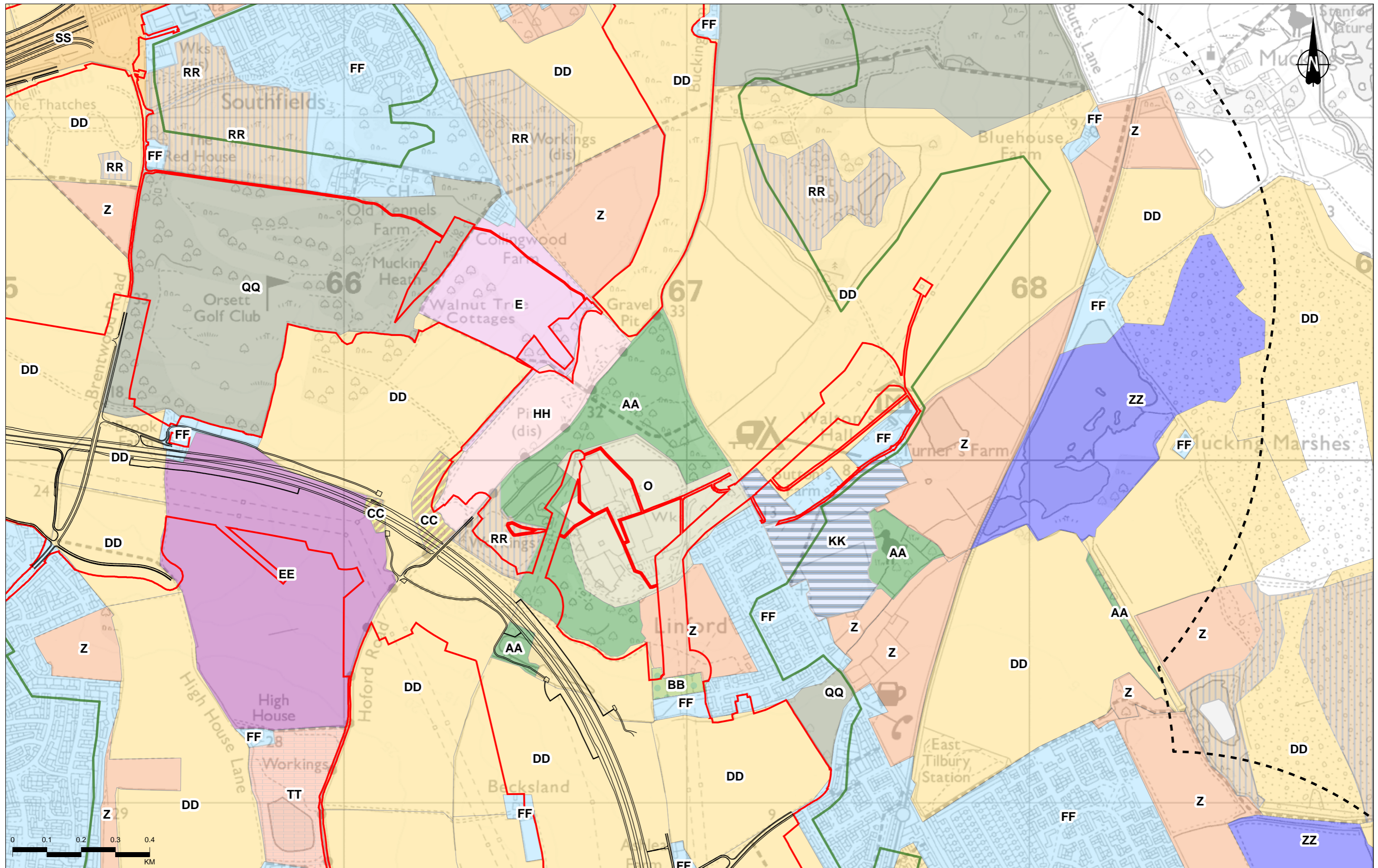


Client
 national highways

Project
LOWER THAMES CROSSING

Status	DCO APPLICATION	Original Size	A3	Revision	P02
Application Document Number	TR010032/APP/6.2	Scale	1:10,000		
Drawing Title	Figure 6.3 - Historic landscape				
Page 19 of 31					
Drawing Number	HE540039-CJV-EHR-SZP_EGNE0000000-DR-LE-50017				

Z:\Environment\Environmental Statement\06_Cultural Heritage\ES Figures\HE540039-CJV-EHR-SZP_EGNE0000000-DR-LE-50017 - Figure 6.3 - Historic Landscape.aprx

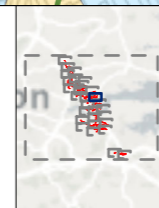


Contains Ordnance Survey data. © Crown copyright and database rights 2022. Ordnance Survey 100030649

Rev	Status	Rev. Date	Purpose of revision	Drawn	Chkd	Appvd
P02	S8	21/10/2022	DCO Application	MPC	JG	BF

Legend

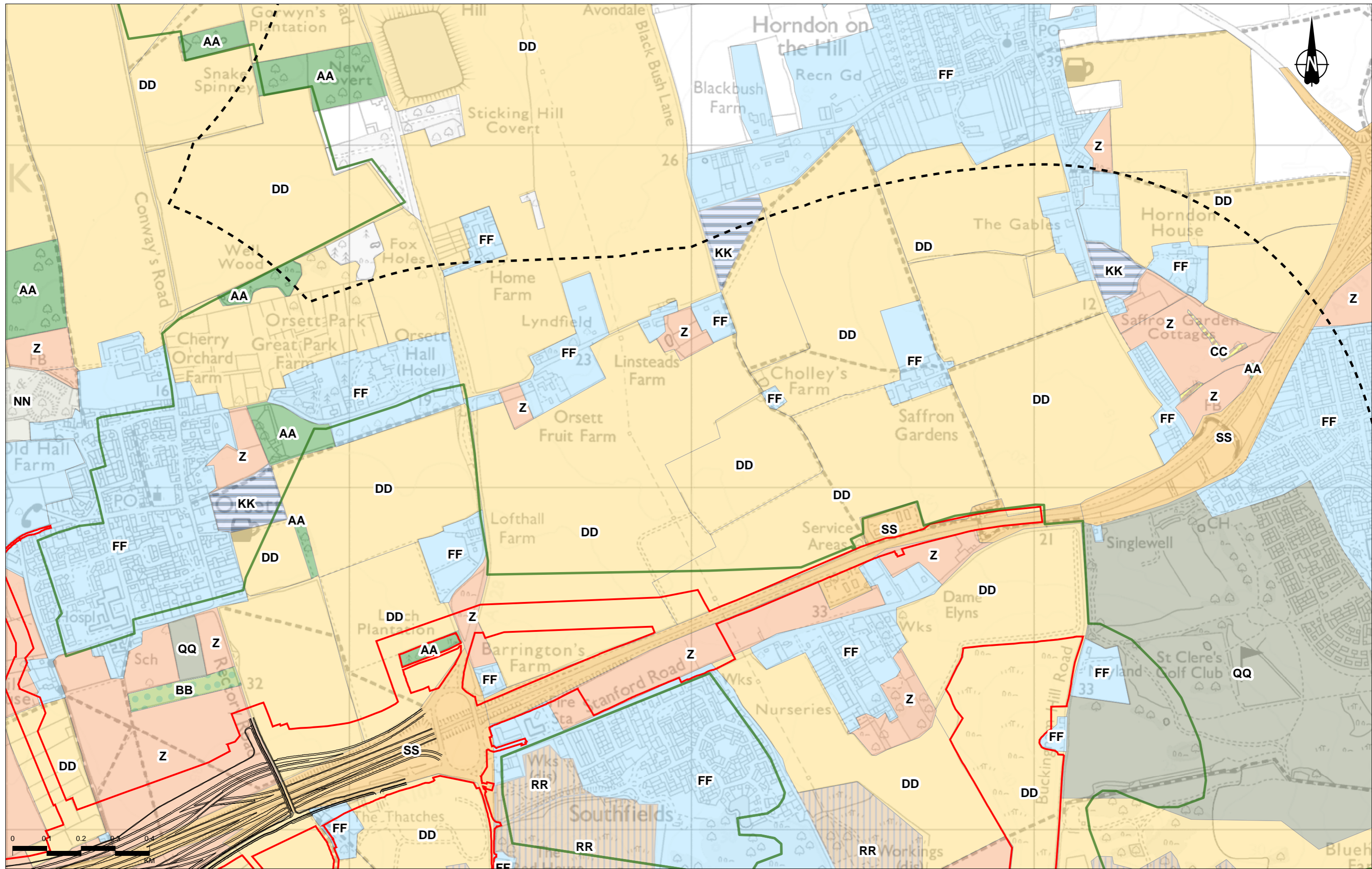
- Route alignment
- Order Limits
- - - 1km cultural heritage study area
- Landscape study area



Client
national highways

Project
LOWER THAMES CROSSING

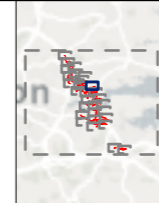
Status	DCO APPLICATION	Original Size	A3	Revision	P02
Application Document Number	TR010032/APP/6.2	Scale	1:10,000		
Drawing Title	Figure 6.3 - Historic landscape				
Page 20 of 31					
Drawing Number	HE540039-CJV-EHR-SZP_EGNE0000000-DR-LE-50017				



Contains Ordnance Survey data. © Crown copyright and database rights 2022. Ordnance Survey 100030649

Rev	Status	Rev. Date	Purpose of revision	Drawn	Chkd	Appr'd
P02	S8	21/10/2022	DCO Application	MPC	JG	BF

- Legend**
- Route alignment
 - ▭ Order Limits
 - ▭ 1km cultural heritage study area
 - ▭ Landscape study area

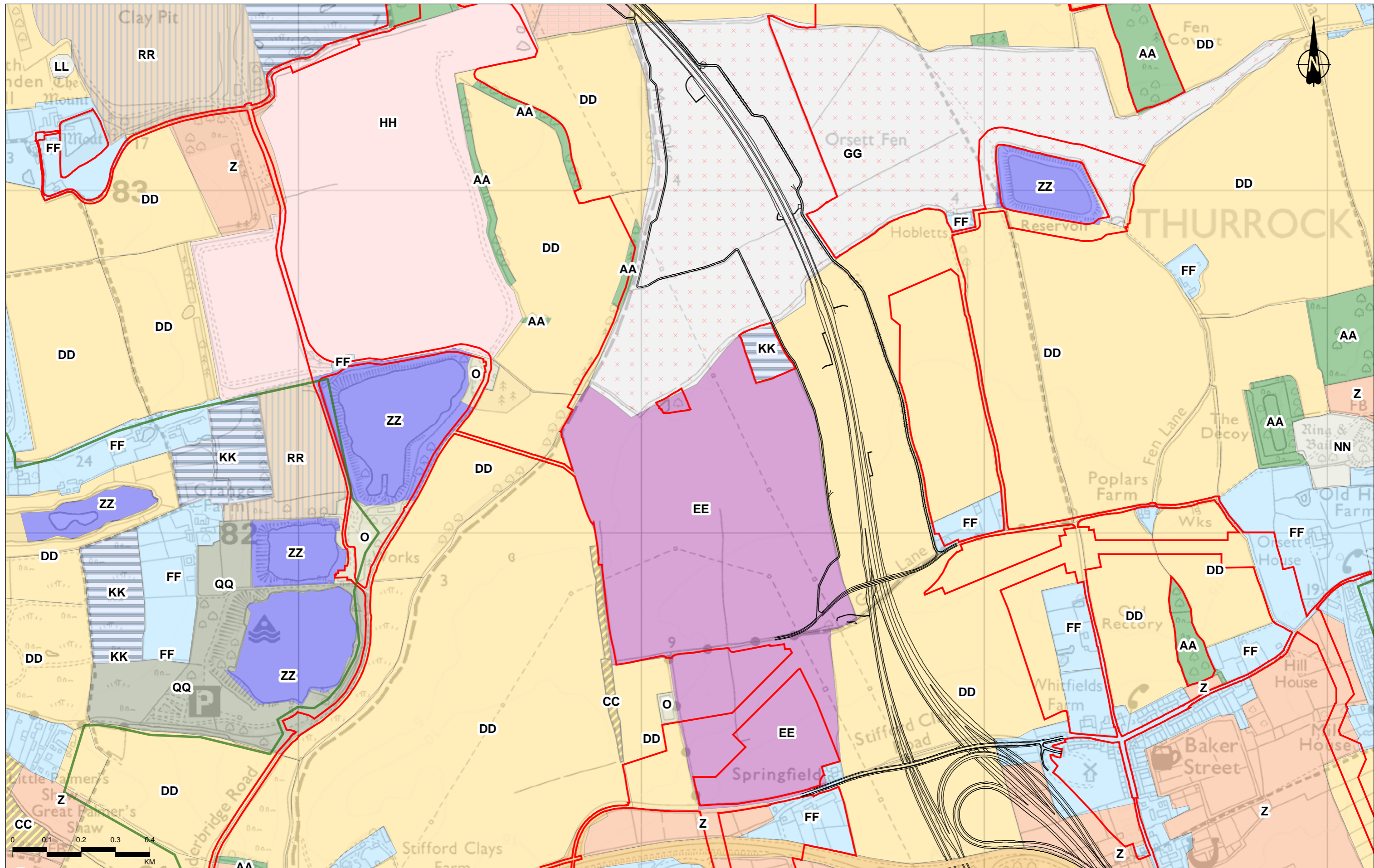


Client
 national highways

Project
LOWER THAMES CROSSING

Status	DCO APPLICATION	Original Size	A3	Revision	P02
Application Document Number	TR010032/APP/6.2	Scale	1:10,000		
Drawing Title	Figure 6.3 - Historic landscape				
Drawing Number	HE540039-CJV-EHR-SZP_EGNE0000000-DR-LE-50017				

Z:\Environment\Environmental Statement\06_Cultural Heritage\ES Figures\HE540039-CJV-EHR-SZP_EGNE0000000-DR-LE-50017 - Figure 6.3 - Historic Landscape.aprx

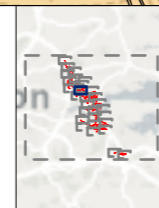


Contains Ordnance Survey data. © Crown copyright and database rights 2022. Ordnance Survey 100030649

Rev	Status	Rev. Date	Purpose of revision	Drawn	Chkd	Appr'd
P02	S8	21/10/2022	DCO Application	MPC	JG	BF

Legend

- Route alignment
- Order Limits
- 1km cultural heritage study area
- Landscape study area



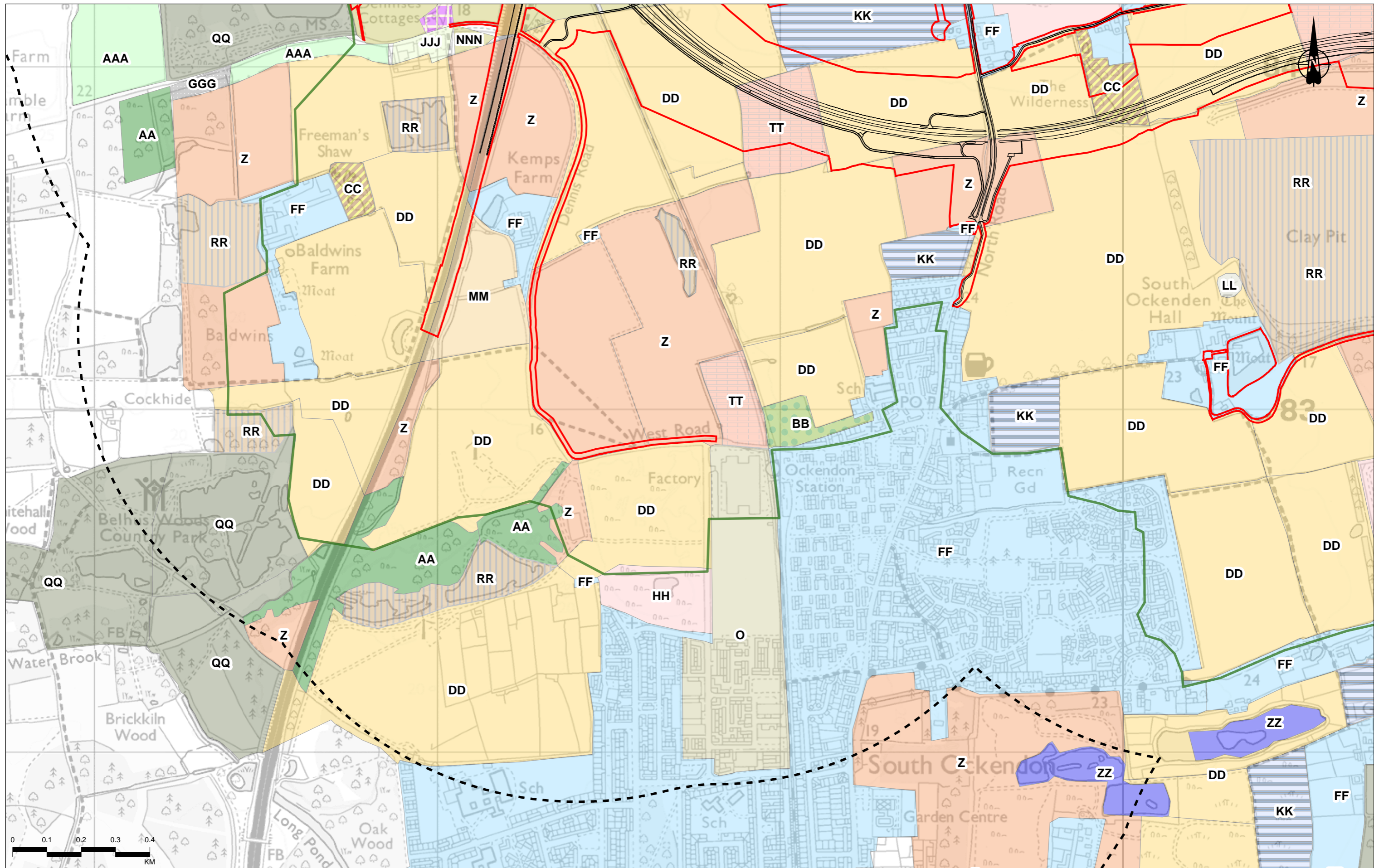
Client: **national highways**

Project: **LOWER THAMES CROSSING**

Status	DCO APPLICATION	Original Size	A3	Revision	P02
Application Document Number	TR010032/APP/6.2	Scale	1:10,000		
Drawing Title	Figure 6.3 - Historic landscape				
Drawing Number	HE540039-CJV-EHR-SZP_EGNE0000000-DR-LE-50017				

Page 22 of 31

Z:\Environment\Environmental Statement\06. Cultural Heritage\ES Figures\HE540039-CJV-EHR-SZP_EGNE0000000-DR-LE-50017 - Figure 6.3 - Historic Landscape.aprx

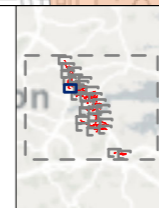


Contains Ordnance Survey data. © Crown copyright and database rights 2022. Ordnance Survey 100030649

Rev	Status	Rev. Date	Purpose of revision	Drawn	Chkd	Appr'd
P02	S8	21/10/2022	DCO Application	MPC	JG	BF

Legend

- Route alignment
- Order Limits
- 1km cultural heritage study area
- Landscape study area



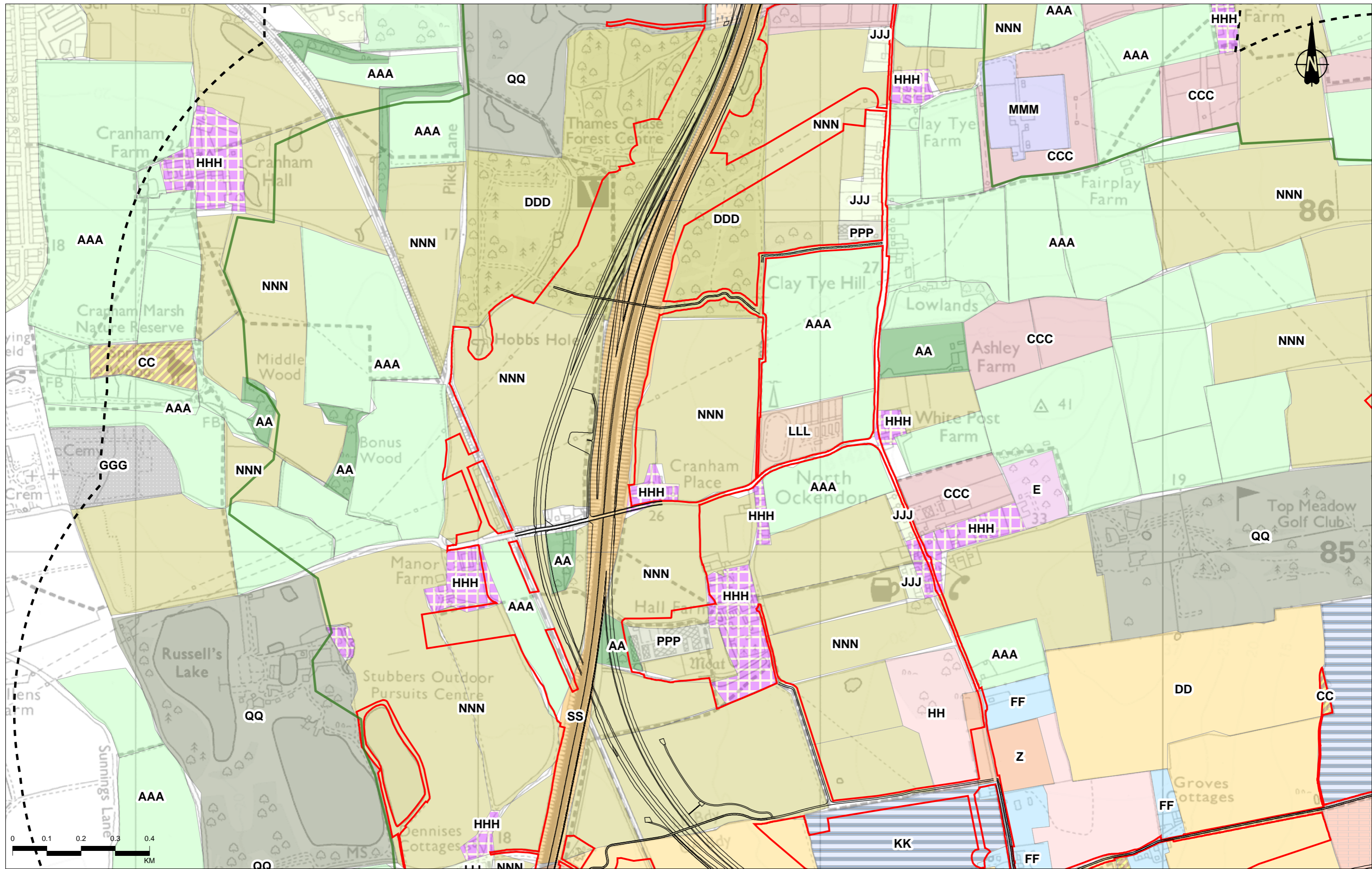
Client
 national highways

Project
LOWER THAMES CROSSING

Status	DCO APPLICATION	Original Size	A3	Revision	P02
Application Document Number	TR010032/APP/6.2	Scale	1:10,000		
Drawing Title	Figure 6.3 - Historic landscape				
Drawing Number	HE540039-CJV-EHR-SZP_EGNE0000000-DR-LE-50017				

Page 23 of 31

Z:\Environment\Environmental Statement\06. Cultural Heritage\ES figures\HE540039-CJV-EHR-SZP_EGNE0000000-DR-LE-50017 - Figure 6.3 - Historic Landscape.aprx

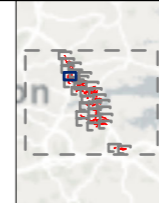


Contains Ordnance Survey data. © Crown copyright and database rights 2022. Ordnance Survey 100030649

Rev	Status	Rev. Date	Purpose of revision	Drawn	Chkd	Appr'd
P02	S8	21/10/2022	DCO Application	MPC	JG	BF

Legend

- Route alignment
- ▭ Order Limits
- - - 1km cultural heritage study area
- ▭ Landscape study area



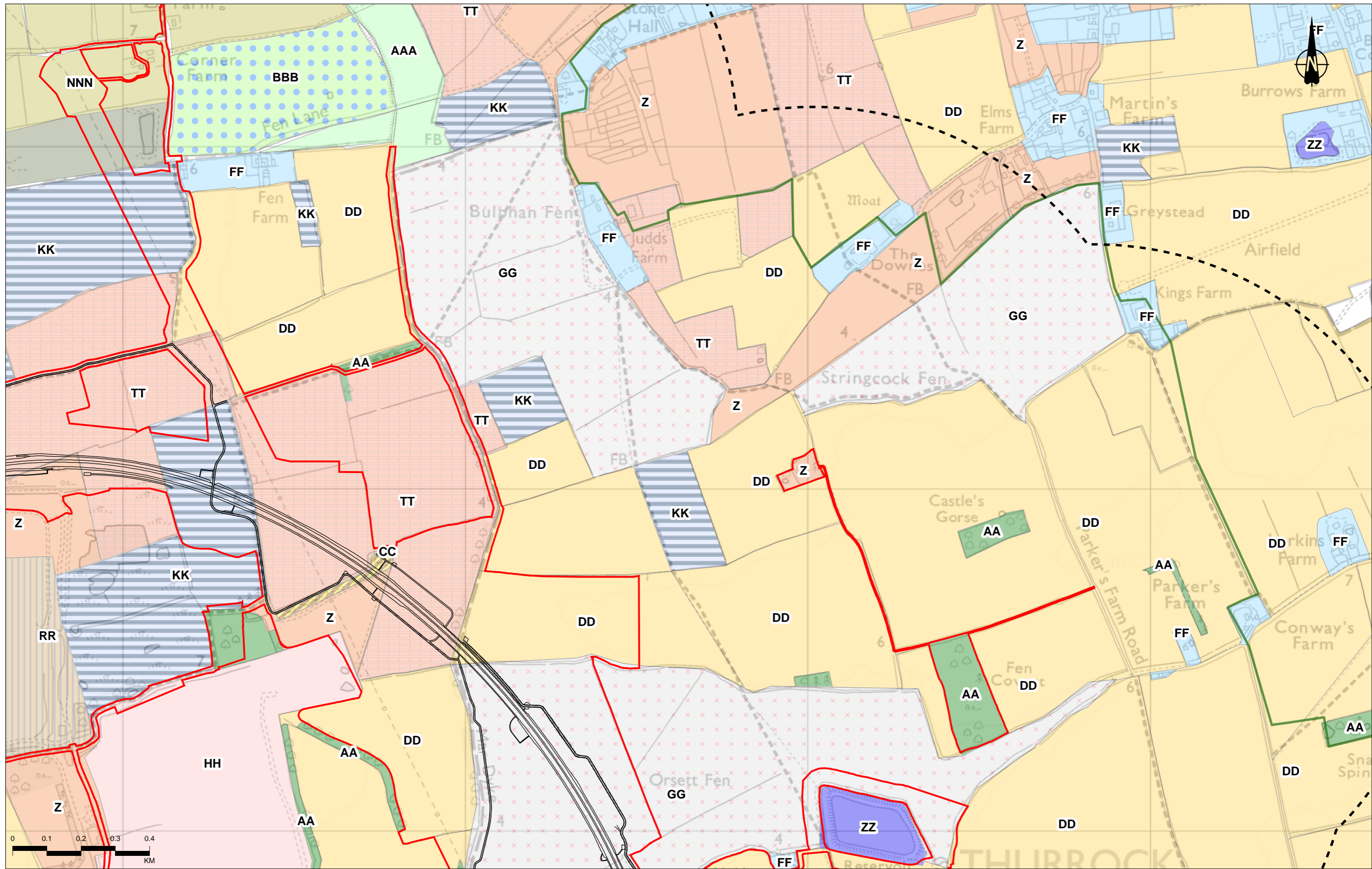
Client
 national highways

Project
LOWER THAMES CROSSING

Status	DCO APPLICATION	Original Size	A3	Revision	P02
Application Document Number	TR010032/APP/6.2	Scale	1:10,000		
Drawing Title	Figure 6.3 - Historic landscape				
Drawing Number	HE540039-CJV-EHR-SZP_EGNE0000000-DR-LE-50017				

Page 24 of 31

Z:\Environment\Environmental Statement\06. Cultural Heritage\ES figures\HE540039-CJV-EHR-SZP_EGNE0000000-DR-LE-50017 - Figure 6.3 - Historic Landscape.aprx

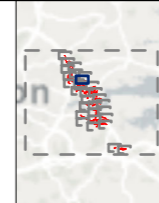


Contains Ordnance Survey data. © Crown copyright and database rights 2022. Ordnance Survey 100030649

Rev	Status	Rev. Date	Purpose of revision	Drawn	Chkd	Appr'd
P02	S8	21/10/2022	DCO Application	MPC	JG	BF

Legend

- Route alignment
- Order Limits
- 1km cultural heritage study area
- Landscape study area

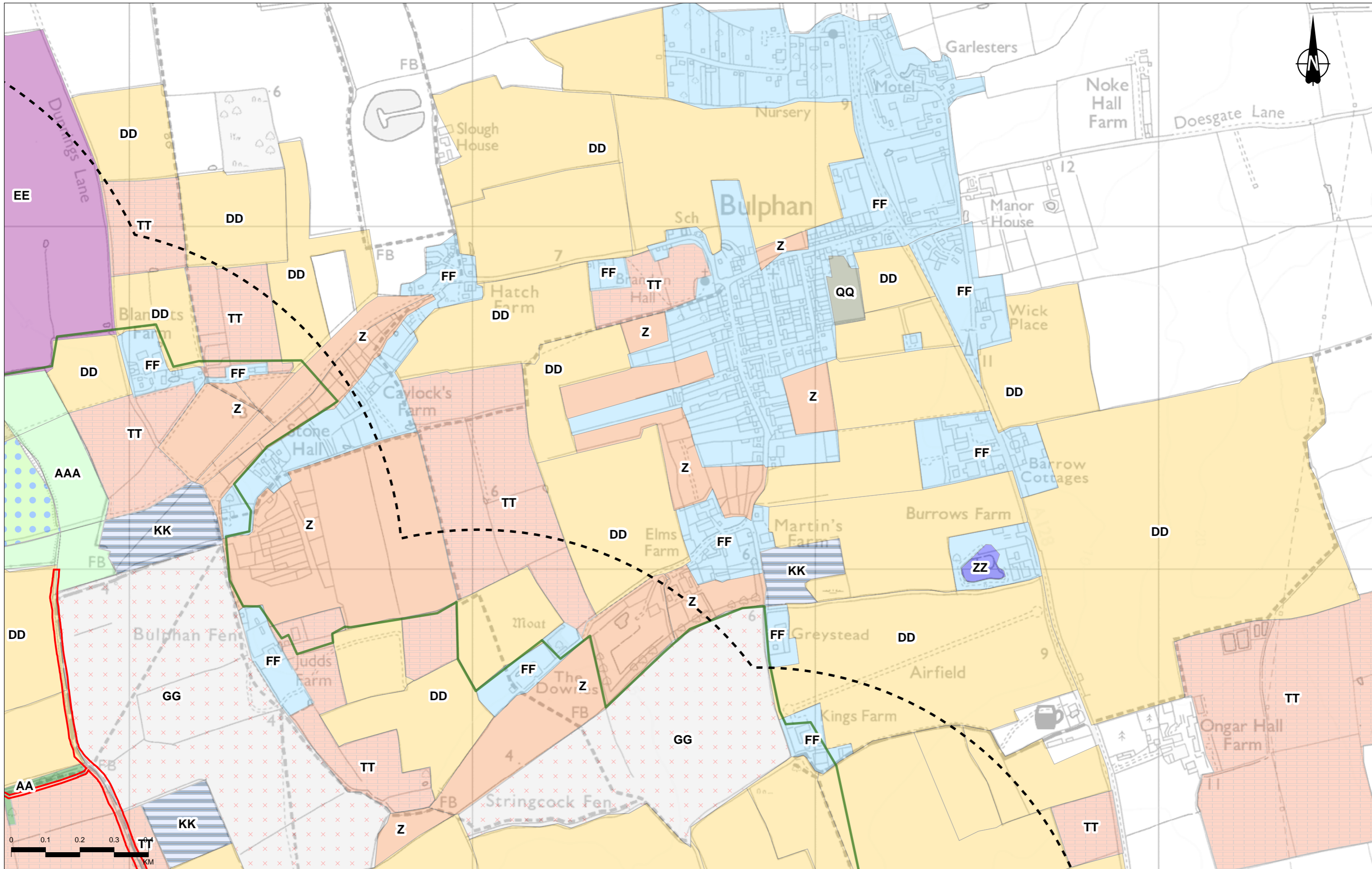


Client
 national highways

Project
LOWER THAMES CROSSING

Status	DCO APPLICATION	Original Size	A3	Revision	P02
Application Document Number	TR010032/APP/6.2	Scale	1:10,000		
Drawing Title	Figure 6.3 - Historic landscape				
Page 25 of 31					
Drawing Number	HE540039-CJV-EHR-SZP_EGNE0000000-DR-LE-50017				

Z:\Environment\Environmental Statement\06. Cultural Heritage\ES Figures\HE540039-CJV-EHR-SZP_EGNE0000000-DR-LE-50017 - Figure 6.3 - Historic Landscape.aprx



Contains Ordnance Survey data. © Crown copyright and database rights 2022. Ordnance Survey 100030649

P02 S8 21/10/2022 DCO Application MPC JG BF

Rev	Status	Rev. Date	Purpose of revision	Drawn	Chkd	Apprv'd

Legend

- Order Limits
- 1km cultural heritage study area
- Landscape study area



Client: national highways

Project: LOWER THAMES CROSSING

Status: DCO APPLICATION Original Size: A3 Revision: P02

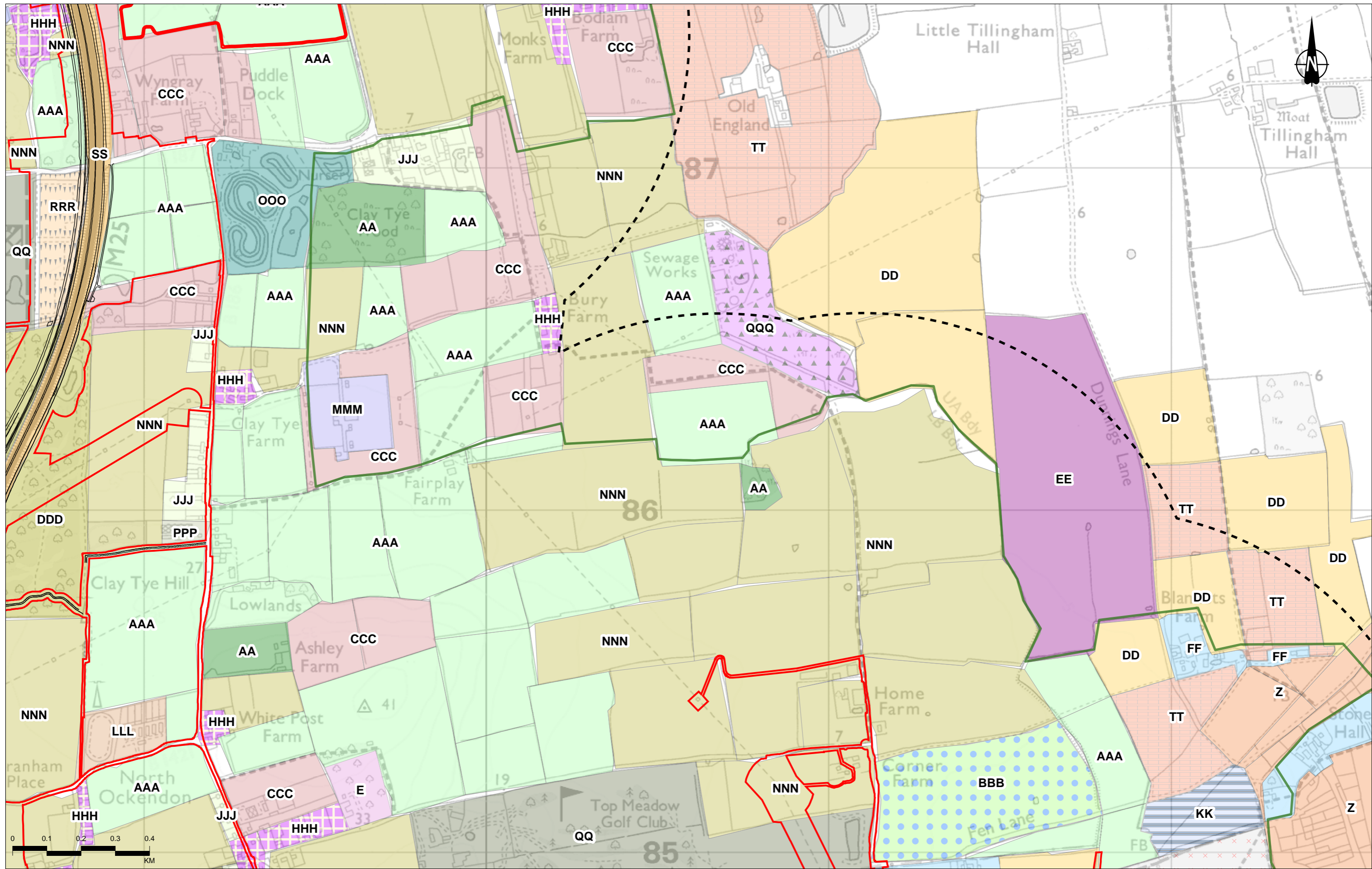
Application Document Number: TR010032/APP/6.2 Scale: 1:10,000

Drawing Title: Figure 6.3 - Historic landscape

Page 26 of 31

Drawing Number: HE540039-CJV-EHR-SZP_EGNE00000000-DR-LE-50017

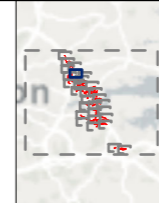
Z:\Environment\Environmental Statement\06_Cultural Heritage\ES figures\HE540039-CJV-EHR-SZP_EGNE00000000-DR-LE-50017 - Figure 6.3 - Historic Landscape.aprx



Contains Ordnance Survey data. © Crown copyright and database rights 2022. Ordnance Survey 100030649

Rev	Status	Rev. Date	Purpose of revision	Drawn	Chkd	Appr'd
P02	S8	21/10/2022	DCO Application	MPC	JG	BF

- Legend**
- Route alignment
 - ▭ Order Limits
 - - - 1km cultural heritage study area
 - ▭ Landscape study area



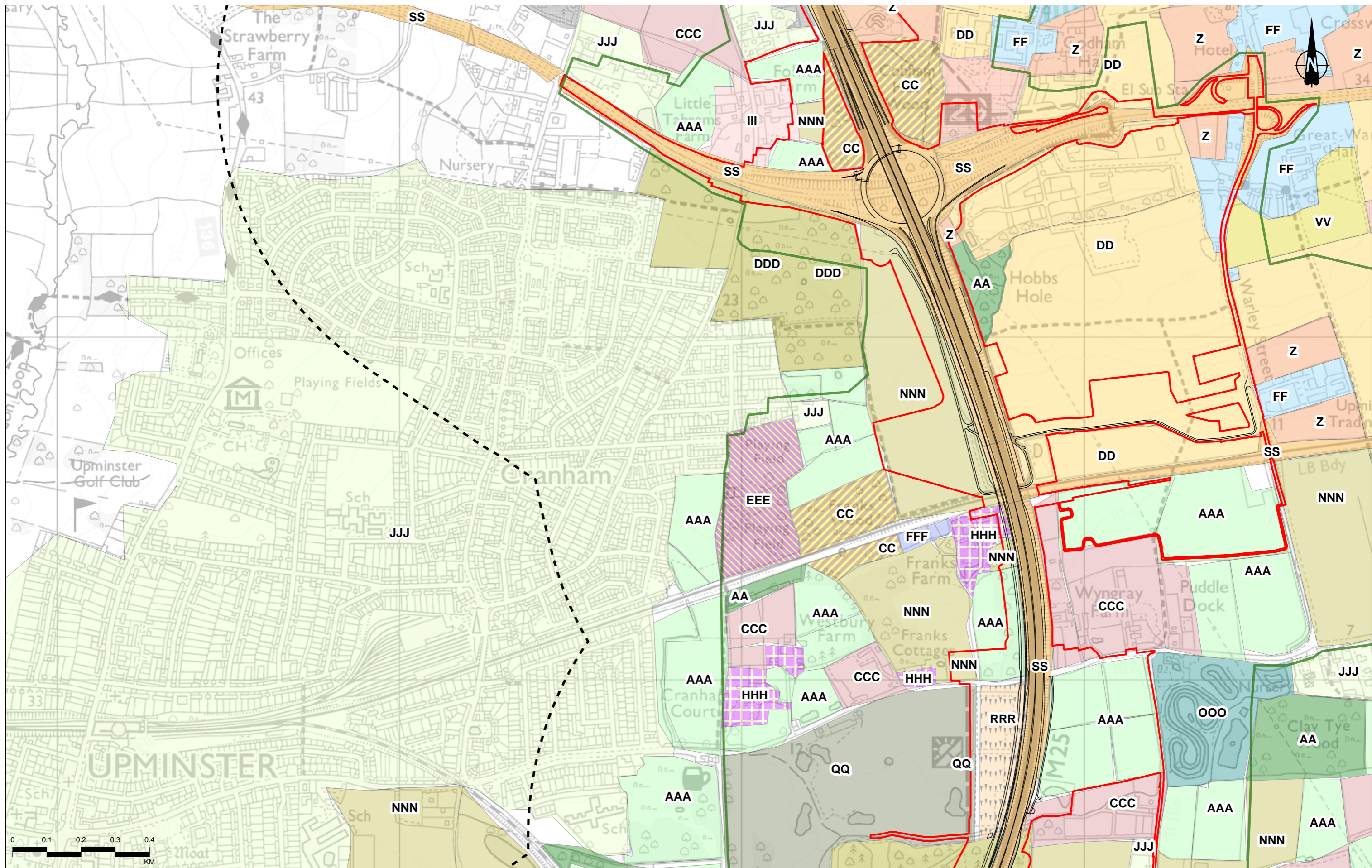
Client
 national highways

Project
LOWER THAMES CROSSING

Status	DCO APPLICATION	Original Size	A3	Revision	P02
Application Document Number	TR010032/APP/6.2	Scale	1:10,000		
Drawing Title	Figure 6.3 - Historic landscape				
Drawing Number	HE540039-CJV-EHR-SZP_EGNE0000000-DR-LE-50017				

Page 27 of 31

Z:\Environment\Environmental Statement\06. Cultural Heritage\ES Figures\HE540039-CJV-EHR-SZP_EGNE0000000-DR-LE-50017 - Figure 6.3 - Historic Landscape.aprx



Contains Ordnance Survey data. © Crown copyright and database rights 2022. Ordnance Survey 100030649

Rev	Status	Rev. Date	Purpose of revision	Drawn	Chkd	Appr'd
P02	S8	21/10/2022	DCO Application	MPC	JG	BF

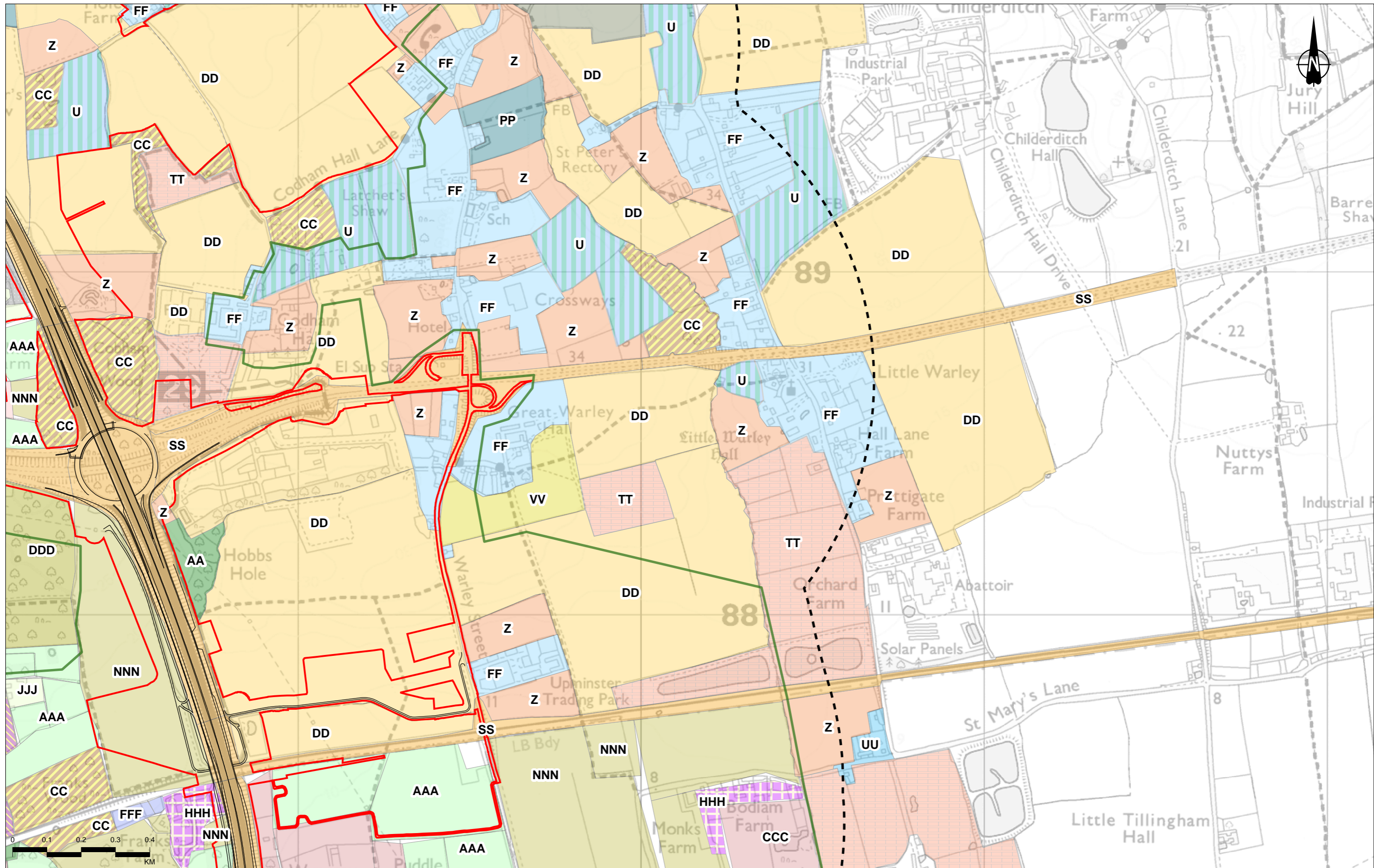
- Legend**
- Route alignment
 - ▭ Order Limits
 - ▭ 1km cultural heritage study area
 - ▭ Landscape study area



Client
national highways

Project
LOWER THAMES CROSSING

Status	DCO APPLICATION	Original Size	A3	Revision	P02
Application Document Number	TR010032/APP/6.2	Scale	1:10,000		
Drawing Title	Figure 6.3 - Historic landscape				
Drawing Number	HE540039-CJV-EHR-SZP_EGNE0000000-DR-LE-50017				

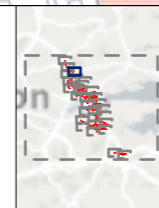


Contains Ordnance Survey data. © Crown copyright and database rights 2022. Ordnance Survey 100030649

Rev	Status	Rev. Date	Purpose of revision	Drawn	Chkd	Apprv'd
P02	S8	21/10/2022	DCO Application	MPC	JG	BF

Legend

- Route alignment
- Order Limits
- 1km cultural heritage study area
- Landscape study area



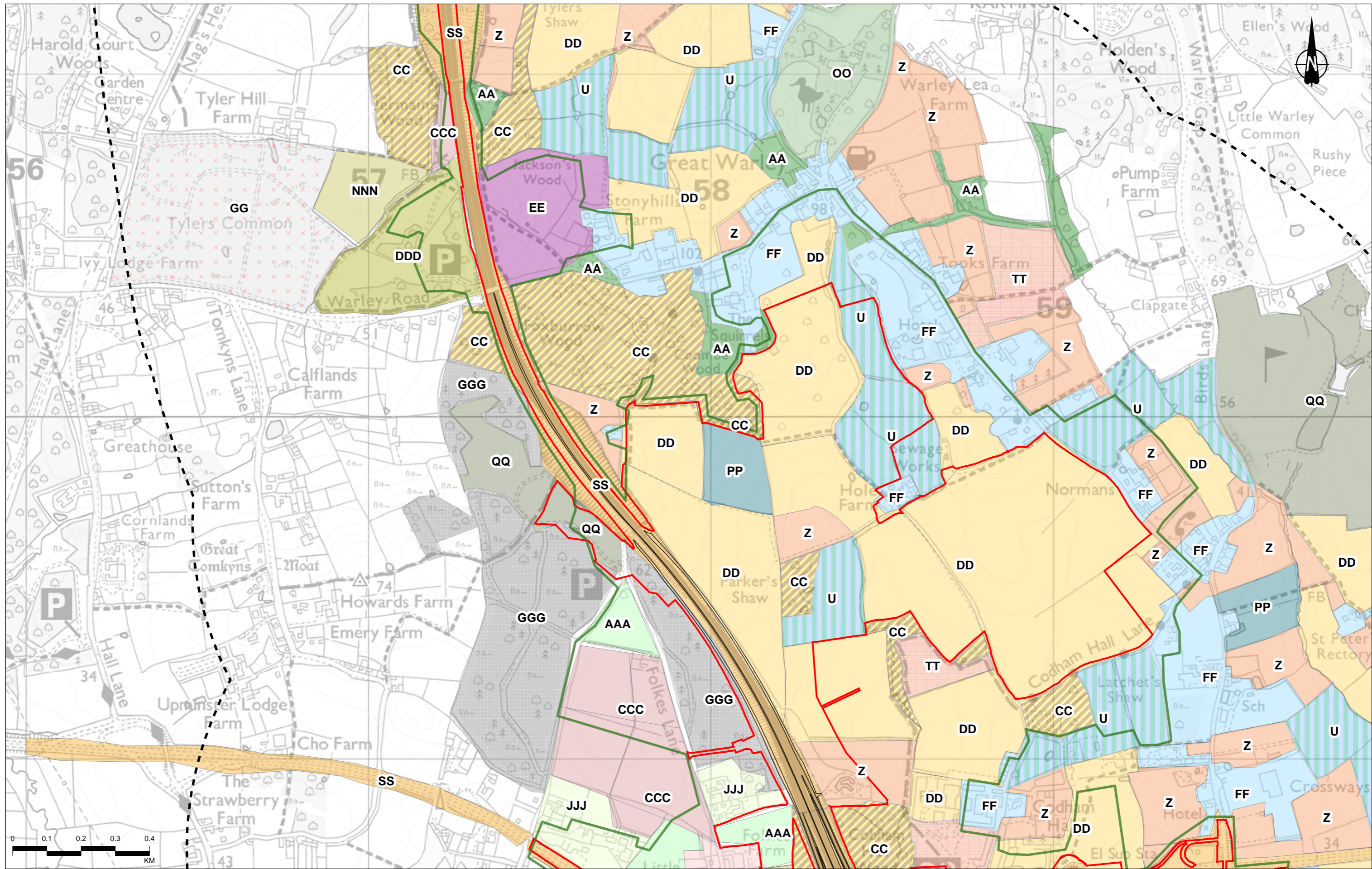
Client
 national highways

Project
LOWER THAMES CROSSING

Status	DCO APPLICATION	Original Size	A3	Revision	P02
Application Document Number	TR010032/APP/6.2	Scale	1:10,000		
Drawing Title	Figure 6.3 - Historic landscape				
Drawing Number	HE540039-CJV-EHR-SZP_EGNE0000000-DR-LE-50017				

Page 29 of 31

Z:\Environment\Environmental Statement\06. Cultural Heritage\ES Figures\HE540039-CJV-EHR-SZP_EGNE0000000-DR-LE-50017 - Figure 6.3 - Historic Landscape.aprx

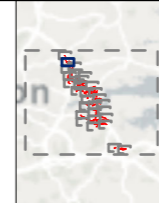


Contains Ordnance Survey data. © Crown copyright and database rights 2022. Ordnance Survey 100030649

Rev	Status	Rev. Date	Purpose of revision	Drawn	Chkd	Appvd
P02	S8	21/10/2022	DCO Application	MPC	JG	BF

Legend

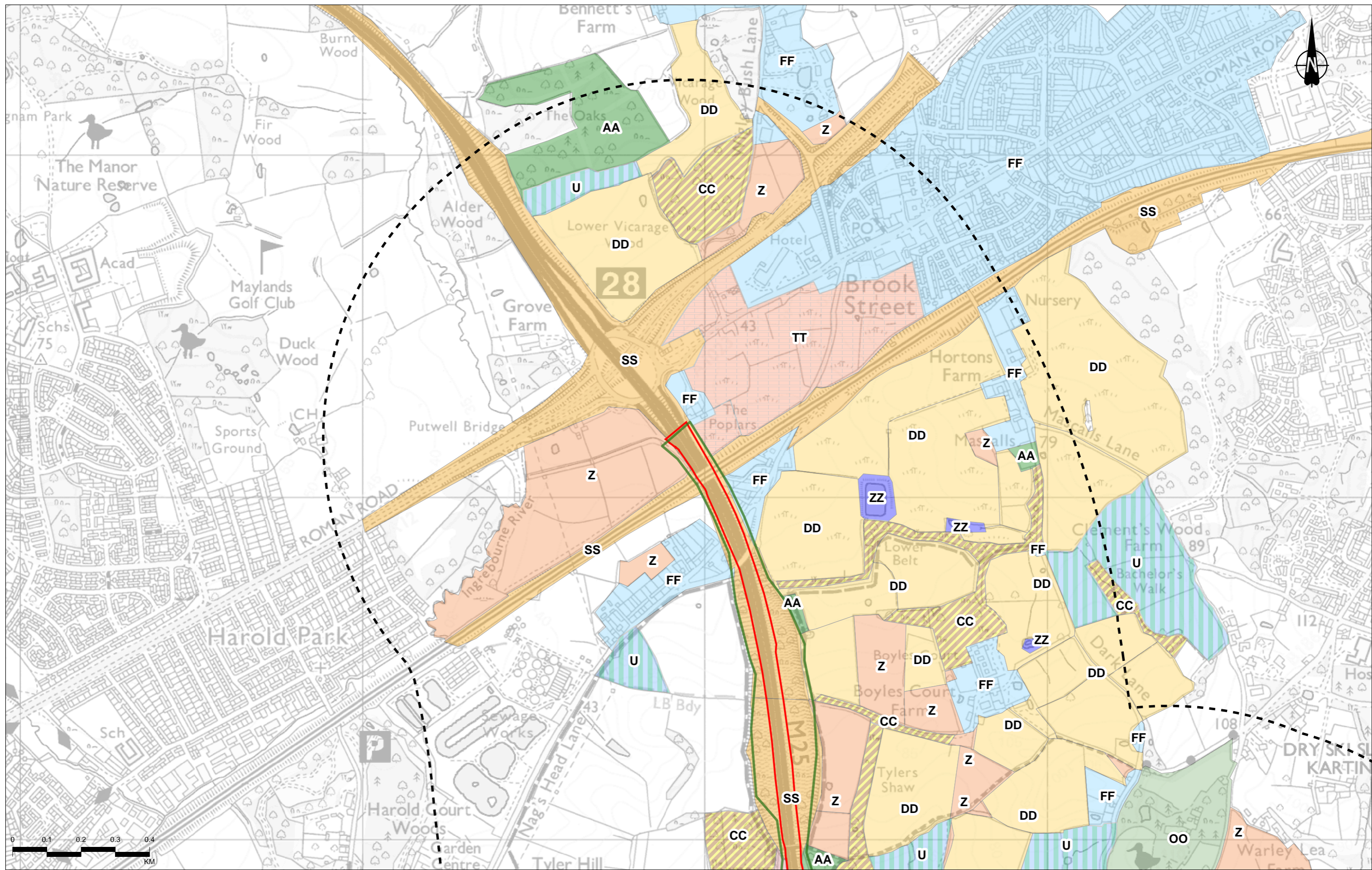
- Route alignment
- Order Limits
- 1km cultural heritage study area
- Landscape study area



Client: **national highways**

Project: **LOWER THAMES CROSSING**

Status	DCO APPLICATION	Original Size	A3	Revision	P02
Application Document Number	TR010032/APP/6.2	Scale	1:10,000		
Drawing Title	Figure 6.3 - Historic landscape				
Drawing Number	HE540039-CJV-EHR-SZP_EGNE0000000-DR-LE-50017				

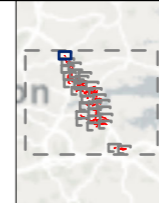


Contains Ordnance Survey data. © Crown copyright and database rights 2022. Ordnance Survey 100030649

Rev	Status	Rev. Date	Purpose of revision	Drawn	Chkd	Apprvd
P02	S8	21/10/2022	DCO Application	MPC	JG	BF

Legend

- Order Limits
- 1km cultural heritage study area
- Landscape study area



Client

 Project
LOWER THAMES CROSSING

Status	DCO APPLICATION	Original Size	A3	Revision	P02
Application Document Number	TR010032/APP/6.2	Scale	1:10,000		
Drawing Title	Figure 6.3 - Historic landscape				
Page 31 of 31					
Drawing Number	HE540039-CJV-EHR-SZP_EGNE0000000-DR-LE-50017				

Z:\Environment\Environmental Statement\06. Cultural Heritage\ES figures\HE540039-CJV-EHR-SZP_EGNE0000000-DR-LE-50017 - Figure 6.3 - Historic Landscape.aprx

If you need help accessing this or any other National Highways information, please call **0300 123 5000** and we will help you.

© Crown copyright 2022.

You may re-use this information (not including logos) free of charge in any format or medium, under the terms of the Open Government Licence. To view this licence:

visit www.nationalarchives.gov.uk/doc/open-government-licence/

write to the **Information Policy Team, The National Archives, Kew, London TW9 4DU**, or email psi@nationalarchives.gsi.gov.uk.

Mapping (where present): © Crown copyright and database rights 2022 OS 100030649. You are permitted to use this data solely to enable you to respond to, or interact with, the organisation that provided you with the data. You are not permitted to copy, sub-license, distribute or sell any of this data to third parties in any form.

If you have any enquiries about this publication email info@nationalhighways.co.uk or call **0300 123 5000***.

*Calls to 03 numbers cost no more than a national rate call to an 01 or 02 number and must count towards any inclusive minutes in the same way as 01 and 02 calls. These rules apply to calls from any type of line including mobile, BT, other fixed line or payphone. Calls may be recorded or monitored.

Printed on paper from well-managed forests and other controlled sources when issued directly by National Highways.

Registered office Bridge House, 1 Walnut Tree Close, Guildford GU1 4LZ

National Highways Company Limited registered in England and Wales number 09346363